





FATAL Motor Vehicle Crash

Comparative Data Report for the State of New Jersey



2019



Compiled by the
NEW JERSEY STATE POLICE
FATAL ACCIDENT INVESTIGATION UNIT





State of New Jersey

OFFICE OF THE ATTORNEY GENERAL
DEPARTMENT OF LAW AND PUBLIC SAFETY
DIVISION OF STATE POLICE
POST OFFICE BOX 7068
WEST TRENTON, NJ 08628-0068
(609) 882-2000

PHILIP D. MURPHY
Governor

SHEILA Y. OLIVER
Lt. Governor

GURBIR S. GREWAL
Attorney General

PATRICK J. CALLAHAN
Colonel

Dear Reader:

This year was another successful year for the nation in the reduction of fatal motor vehicle crashes. In 2019, the recorded nationwide death toll on our roadways was 36,096 fatalities. This is an approximate decrease of 464 fatalities from 2018. In 2019, New Jersey recorded the same number of fatal collisions as in 2018 with 524 fatal crashes, however, 2019 recorded five fewer deaths with 558 fatalities. This represents an average of 1.53 motor vehicle fatalities per day. In an effort to continue this trend, the law enforcement community reaffirms its commitment to reducing these occurrences through enforcement and education of the motoring public.

As traffic-related deaths continue to be the leading cause of accidental deaths in New Jersey and the nation, we must continue our efforts in traffic safety awareness. State, county and local agencies along with our other non-profit partners remain steadfast in improving traffic and public safety efforts. Although the total number of fatal collisions in New Jersey remained unchanged from 2018, it is encouraging to note that pedalcyclist fatalities were down nearly 30%, and alcohol-involved crashes were down as well.

On the following pages, you will find statistics concerning this past calendar year's fatal motor vehicle crashes. The information was compiled by the Fatal Accident Investigation Unit within the Division of State Police. This report constitutes a detailed look at the causes and results of fatal crashes throughout the state during 2019. We are hopeful that with the continued efforts and cooperation of federal, state and local agencies, as well as the motoring public, that the number of traffic-related deaths continue to trend downward.

Sincerely,

Patrick J. Callahan
Colonel



"An Internationally Accredited Agency"

*New Jersey Is An Equal Opportunity Employer
Printed on Recycled Paper and Recyclable*



TABLE OF CONTENTS

STATISTICAL SUMMARY

2019 Quick Facts	1
2019 Motor Vehicle Fatal Crashes and Fatalities with a Comparison of the 2000-2019 Crashes and Fatalities	2
Crash Victim Classification by Month	3
Crashes and Fatalities by Month of Occurrence	3
Crash Victim Classification by County	4
Crashes by County of Occurrence and Roadway Classification	5
Fatalities and Injuries According to Crash Type Classification	6
Hours of Occurrence	7
Weather Conditions	7
Day of Occurrence	8
Age of Driver Victims	8
Age of Pedestrian Victims	8
Sex of Pedestrians	9
Condition of All Drivers	9
Alcohol Factor	10
Victim Alcohol Factor, 2015-2019 Comparison	11
Victim Alcohol Factors for the Year 2019	11
Alcohol Involvement of Deceased Drivers Related to Manner of Collision	12
Manner of Collision	12
Type of Vehicles Involved (Including Parked)	13
Character of Road	14
Road Designation	14
Age of Drivers	15
Sex of Drivers	15
What Drivers Were Doing	16
What Pedestrians Were Doing	16
Contributing Circumstances	17

SPECIFIC AREAS OF CONCERN

Interstate Highway Fatalities	19
Pedalcycle Crashes	20
Motorcycle Crashes	21
Tractor-Trailer Crashes	22
Restraint Usage	23
17 - 20 Age Group	24
Fatal Crashes and Persons Killed for Selected Holiday Periods	25
Ten Year Experience	26
Fatal Crash Investigation Summary by Troop	27
Fatal Crashes by County, Municipality, Date, Time and Location	30
Map - Fatalities by County	39

QUICK FACTS

- Nationwide, the fatality rate remained at a historic low of 1.10 fatalities per hundred million vehicle miles traveled.
- Nationwide preliminary statistics indicate there were 36,096 people killed.
- In New Jersey, there were 524 fatal crashes with 558 people killed.
- The number of fatal crashes remained the same as 2018, however, there was a decrease of 5 fatalities.
- Of the fatalities, 28.7 % had consumed alcohol to some extent.
- Of all drivers, 11.6 % were legally intoxicated.
- An average of 1.53 persons were killed every day.
- There were 81 fatal crashes involving 82 motorcycles.
- Pedalcyclists accounted for 12 fatal crashes.
- The pedestrian death toll was 176.
- There were a total of 37 hit and run fatal crashes involving 57 vehicles. The victims were comprised of 7 drivers, 29 pedestrians and 1 pedalcyclist.
- Of the 784 drivers listed, 31 New Jersey drivers and 7 out-of-state drivers were suspended. There were 23 drivers without valid licenses.
- There are 39,213 miles of public open roads in the state of New Jersey, indicating one death for every 70.3 miles.
- Straight roads were involved in 81.9 % of all fatal crashes.
- Of all fatal crashes, 81.9 % occurred during clear weather conditions.
- Of the known drivers involved in fatal crashes, 71.4 % were males.
- Of the vehicles involved in fatal crashes, 45.2 % involved passenger cars.
- There were 30 tractor-trailers involved in 30 fatal crashes which resulted in 36 fatalities.

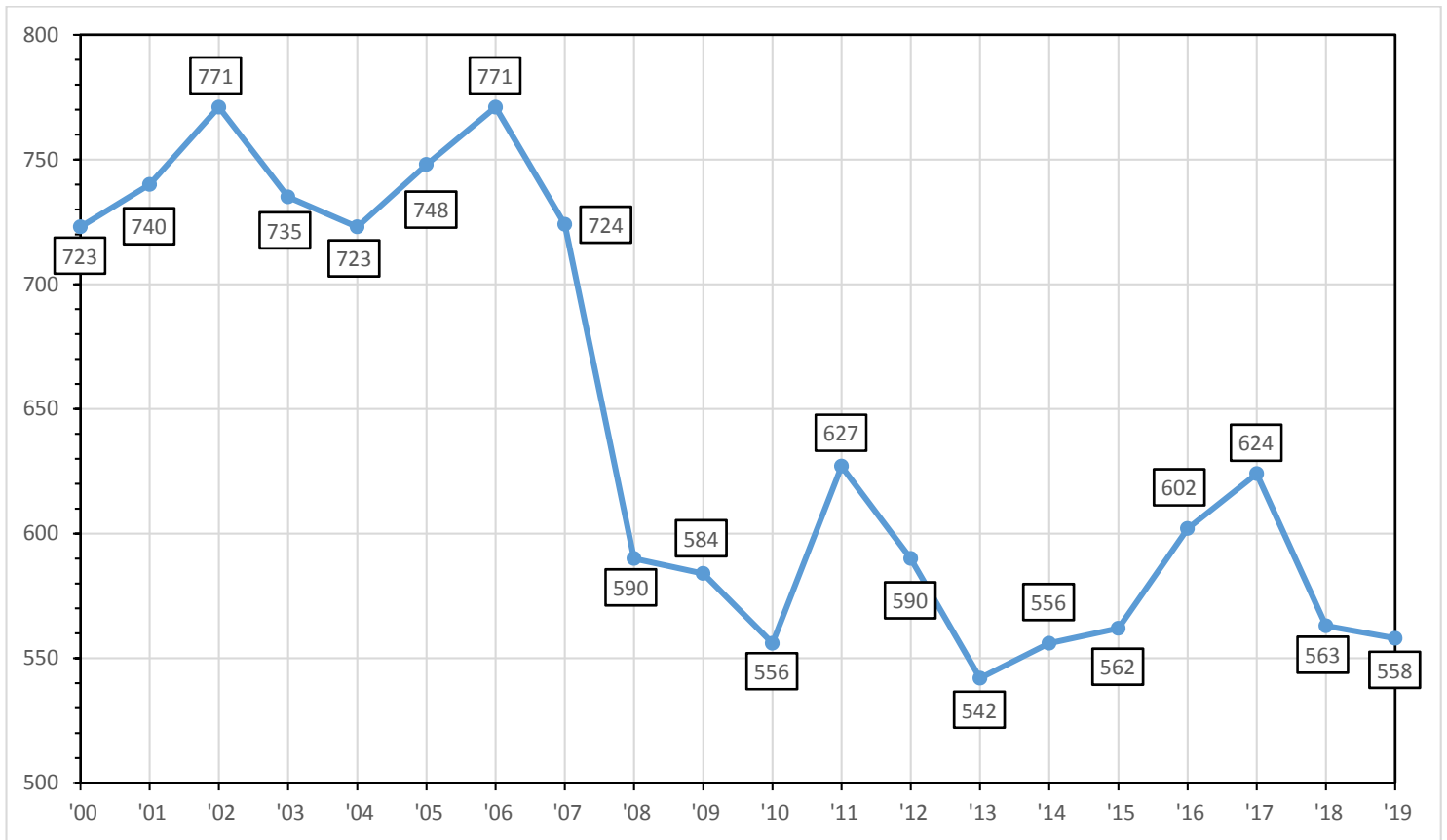
SUBJECT

Statistical Summary of 2019 Motor Vehicle Fatal Crashes and Fatalities with a Comparison of the 2015-2019 Crashes and Fatalities.

Statistics	2015	2016	2017	2018	2019
Fatal Crashes	522	570	591	524	524
Fatalities	562	602	624	563	558

TREND IN FATALITIES

20 Year Trend



VICTIM CLASSIFICATION BY MONTH - 2019

Month	Driver	Passenger	Pedalcyclist	Pedestrian	Totals
January	19	9	0	17	45
February	17	8	0	15	40
March	15	5	0	14	34
April	27	3	1	10	41
May	23	6	3	12	44
June	26	7	0	12	45
July	28	10	1	10	49
August	30	7	2	13	52
September	36	6	1	22	65
October	27	11	0	23	61
November	21	3	2	5	31
December	20	6	2	23	51
Totals	289	81	12	176	558

CRASHES AND FATALITIES BY MONTH OF OCCURRENCE

Month	Crashes					Fatalities				
	2015	2016	2017	2018	2019	2015	2016	2017	2018	2019
January	39	42	44	48	42	41	42	45	52	45
February	36	40	24	36	35	37	42	25	41	40
March	38	37	43	23	30	40	44	45	24	34
April	29	42	39	41	40	30	42	44	45	41
May	44	49	42	46	43	50	51	45	50	44
June	54	44	55	48	44	55	47	59	51	45
July	41	57	59	55	42	46	60	62	59	49
August	40	58	49	36	50	45	61	51	36	52
September	51	45	59	43	64	57	48	62	44	65
October	42	57	61	53	57	45	60	65	59	61
November	49	48	63	51	29	53	51	64	55	31
December	59	51	53	44	48	63	54	57	47	51
TOTAL	522	570	591	524	524	562	602	624	563	558

CRASH VICTIM CLASSIFICATION BY COUNTY

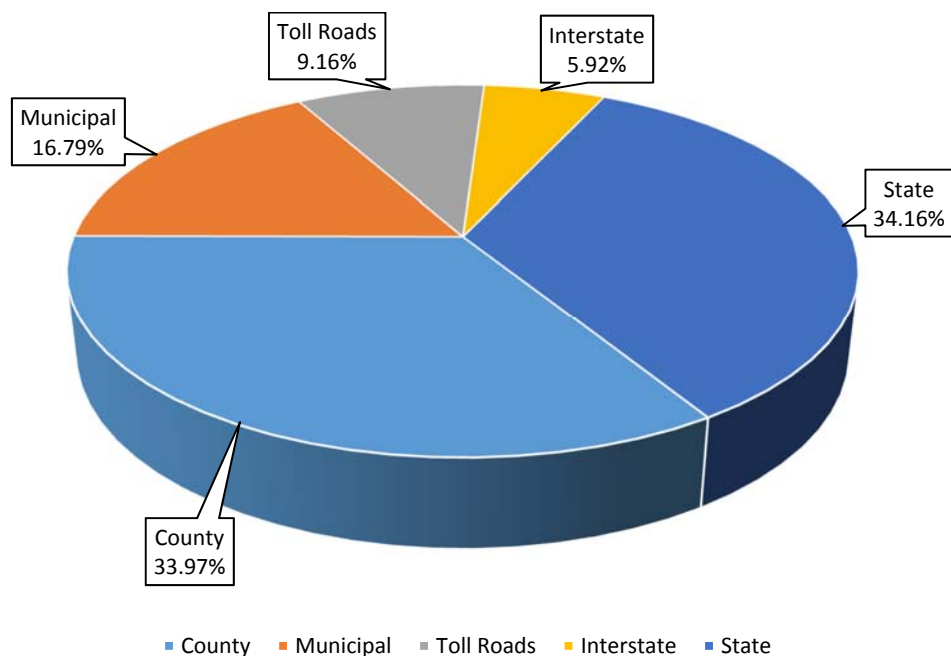
County	Victim Classification					
	Crashes	Killed	Driver	Passenger	Pedestrian	Pedalcyclist
Atlantic	30	32	15	5	12	0
Bergen	40	42	16	5	19	2
Burlington	29	33	21	4	8	0
Camden	45	46	18	4	24	0
Cape May	12	12	8	0	3	1
Cumberland	20	20	15	1	4	0
Essex	35	36	14	4	18	0
Gloucester	39	42	24	7	10	1
Hudson	19	19	9	3	5	2
Hunterdon	6	6	4	1	1	0
Mercer	21	21	9	2	9	1
Middlesex	42	47	27	10	8	2
Monmouth	33	36	19	5	11	1
Morris	25	29	13	10	6	0
Ocean	37	39	24	5	10	0
Passaic	27	31	17	2	10	2
Salem	8	9	6	2	1	0
Somerset	11	11	5	2	4	0
Sussex	13	14	11	2	1	0
Union	23	23	8	5	10	0
Warren	9	10	6	2	2	0
TOTAL	524	558	289	81	176	12

CRASHES BY COUNTY OF OCCURRENCE AND ROADWAY CLASSIFICATION

County	Interstate	State	County	Municipal	Toll Roads	Other	TOTALS
Atlantic	0	12	7	7	4	0	30
Bergen	1	8	16	5	10	0	40
Burlington	1	9	16	0	3	0	29
Camden	3	15	18	8	1	0	45
Cape May	0	4	6	1	1	0	12
Cumberland	0	8	6	6	0	0	20
Essex	4	10	6	13	2	0	35
Gloucester	0	21	13	5	0	0	39
Hudson	1	6	5	6	1	0	19
Hunterdon	2	2	0	2	0	0	6
Mercer	0	8	4	4	5	0	21
Middlesex	0	12	16	7	7	0	42
Monmouth	0	17	7	4	5	0	33
Morris	4	12	6	3	0	0	25
Ocean	0	11	18	2	6	0	37
Passaic	4	7	7	7	2	0	27
Salem	1	3	4	0	0	0	8
Somerset	4	3	2	2	0	0	11
Sussex	1	3	8	1	0	0	13
Union	2	4	11	4	2	0	23
Warren	3	3	2	1	0	0	9
TOTAL	31	179	178	88	48	0	524

NOTE: US roadways are included in the State Highway column. Other roadways include State, County and Municipal Parks and Institutions and US Government Property.

Breakdown in Percentages of 524 Crashes during 2019



FATALITIES AND INJURIES ACCORDING TO CRASH TYPE CLASSIFICATION

Type	Total Crashes					Total Fatalities					Total Injured				
	2015	2016	2017	2018	2019	2015	2016	2017	2018	2019	2015	2016	2017	2018	2019
Pedestrian	170	163	179	166	167	177	167	181	166	169	46	38	35	14	14
Other Motor Vehicle	158	192	196	177	200	177	205	217	202	226	246	280	274	283	267
Railroad Train	1	2	1	3	0	1	2	1	3	0	4	4	0	1	0
Parked Vehicle	11	3	14	9	7	13	3	15	9	8	9	0	3	2	8
Pedalcycle	18	17	16	16	12	18	17	17	16	12	5	1	3	1	0
Animal	2	1	4	1	4	2	1	4	1	4	1	0	1	0	1
Fixed/Other Object	137	169	156	127	121	147	183	164	138	126	45	56	44	48	43
Non-Collision	23	20	23	18	9	25	21	23	20	9	17	19	7	5	0
Other	2	3	2	7	4	2	3	2	8	4	1	0	1	4	7
TOTAL	522	570	591	524	524	562	602	624	563	558	374	398	368	358	340

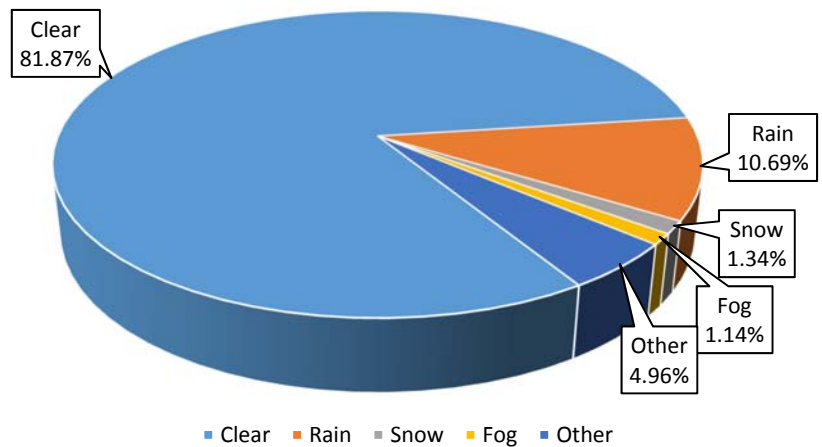
In 2019 there were 524 fatal crashes in which 558 persons were killed and 340 persons injured.

HOURS OF OCCURRENCE

Time Of Occurrence	2015	2016	2017	2018	2019
12:00 to 12:59 a.m.	24	18	20	19	14
1:00 to 1:59 a.m.	22	17	21	14	23
2:00 to 2:59 a.m.	12	23	18	25	12
3:00 to 3:59 a.m.	14	28	15	17	15
4:00 to 4:59 a.m.	9	25	16	11	12
5:00 to 5:59 a.m.	10	22	20	12	16
6:00 to 6:59 a.m.	24	28	27	22	17
7:00 to 7:59 a.m.	17	21	22	9	9
8:00 to 8:59 a.m.	17	17	11	15	17
9:00 to 9:59 a.m.	23	12	11	17	16
10:00 to 10:59 a.m.	21	13	22	14	13
11:00 to 11:59 a.m.	16	22	21	14	25
12:00 to 12:59 p.m.	18	24	24	22	23
1:00 to 1:59 p.m.	23	25	21	28	16
2:00 to 2:59 p.m.	15	24	32	22	24
3:00 to 3:59 p.m.	32	29	33	27	18
4:00 to 4:59 p.m.	25	21	23	29	22
5:00 to 5:59 p.m.	30	18	41	29	25
6:00 to 6:59 p.m.	22	42	35	31	38
7:00 to 7:59 p.m.	37	26	38	32	38
8:00 to 8:59 p.m.	34	39	41	30	42
9:00 to 9:59 p.m.	31	38	28	34	39
10:00 to 10:59 p.m.	25	24	27	23	24
11:00 to 11:59 p.m.	21	14	24	28	26
TOTAL	522	570	591	524	524

WEATHER CONDITIONS

Clear	429
Rain	56
Snow	7
Fog	6
Other	26
Total	524



DAY OF OCCURRENCE

Day of Occurrence	2015	2016	2017	2018	2019
Sunday	73	82	109	84	79
Monday	56	70	77	80	68
Tuesday	63	70	67	70	83
Wednesday	88	72	68	68	62
Thursday	71	81	83	79	69
Friday	79	91	101	69	70
Saturday	92	104	86	74	93
TOTAL	522	570	591	524	524

AGE OF DRIVER VICTIMS

Age Of Driver	Number Killed				
	2015	2016	2017	2018	2019
16 and under	0	2	2	0	3
Age 17	4	4	2	2	4
18 - 20	14	15	14	16	21
21 - 24	35	33	20	25	21
25 - 29	35	44	49	27	34
30 - 39	33	66	61	50	60
40 - 49	37	32	49	35	26
50 - 64	59	72	71	49	58
65 and older	59	62	71	72	62
TOTAL	276	330	339	276	289

AGE OF PEDESTRIAN VICTIMS

Age Of Pedestrian	Number Killed				
	2015	2016	2017	2018	2019
0 - 4	3	2	0	2	2
5 - 9	1	3	2	2	1
10 - 14	1	2	2	1	3
15 - 19	7	6	3	4	5
20 - 24	8	6	8	8	8
25 - 44	46	48	47	43	45
45 - 64	63	54	69	71	65
65 - 74	24	21	30	23	25
75 and older	20	23	21	21	22
Unknown	0	1	1	0	0
TOTAL	173	166	183	175	176

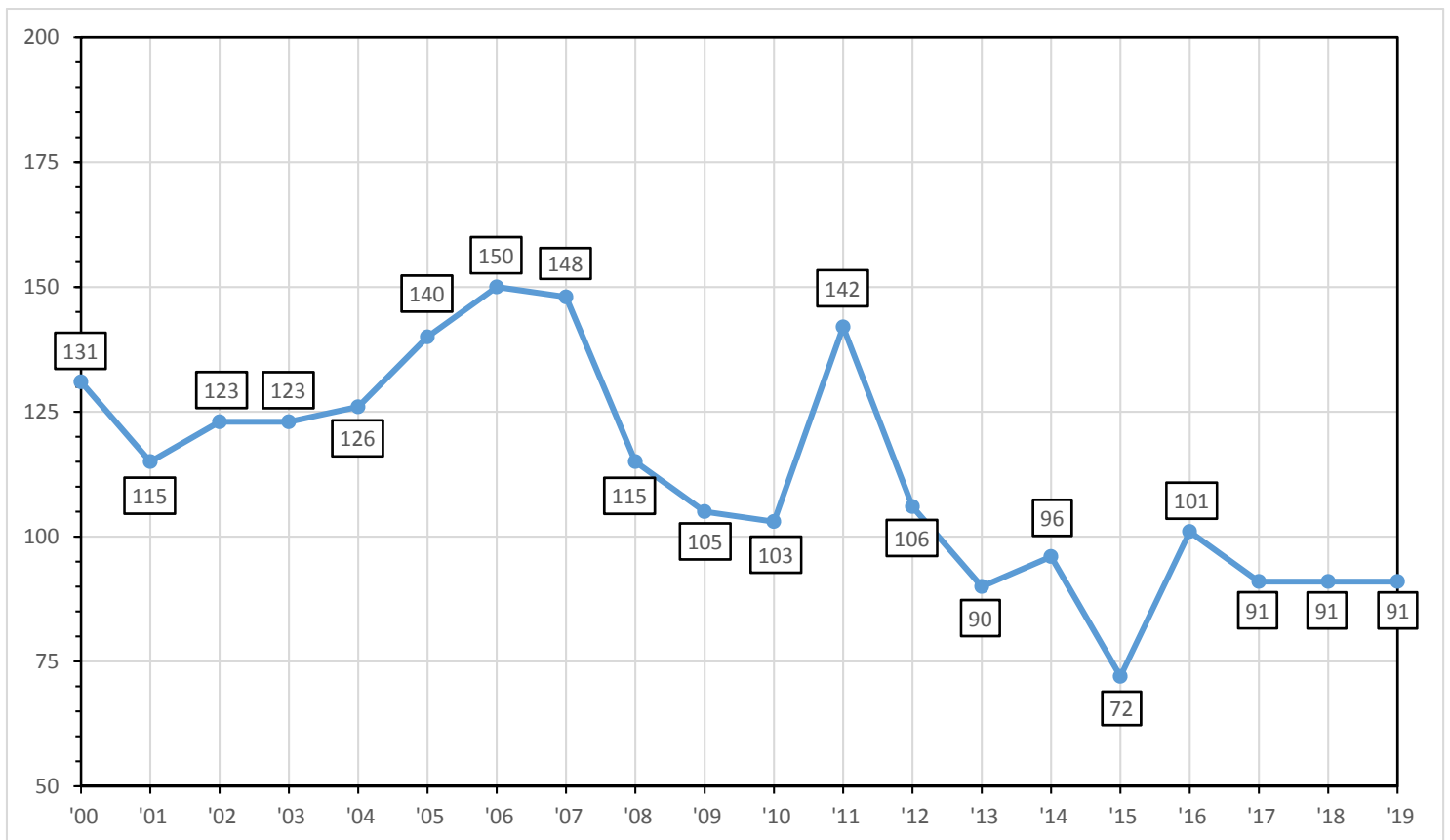
SEX OF PEDESTRIANS

Sex	2015	2016	2017	2018	2019
Male	117	108	122	110	108
Female	56	58	61	65	68
TOTAL	173	166	183	175	176

CONDITION OF ALL DRIVERS

Condition	Drivers
Unknown	22
Apparently Normal	538
Alcohol Use	76
Drug Use (Illicit)	63
Medication	22
Alcohol & Drug/Medication Use	45
Physical Handicaps	2
Illness	11
Fatigue	1
Fell Asleep	3
Other	1
TOTAL	784

20 YEAR TREND



ALCOHOL FACTOR

There were 558 fatalities during 2019. Of the fatalities, 289 were drivers, 81 were passengers, 176 were pedestrians and 12 were pedalcyclists. Of this total, 469 were tested for alcohol and 89 were not tested. Of the 469 tested, 160 were positive for alcohol in varying degrees and 309 were negative. This indicates that 34.1 % of the fatalities tested were positive for alcohol and 65.9 % were negative. 85 drivers, 22 passengers, 49 pedestrians and 3 pedalcyclists tested positive for drugs.

In 149 of the 524 crashes, Driving While Intoxicated (alcohol and/or drugs) was listed as the contributing factor. There were 165 people killed as a result of these 149 crashes.

1.) DRIVERS:

Deceased: There were a total of 289 drivers killed of which 251 were tested for alcohol. Of those tested, 92 were positive and 159 were negative, indicating 36.7 % had consumed an alcoholic beverage. Of the 92 imbibing drivers, 68 or 73.9 % had an alcohol level of .08 % or higher.

Surviving: There were a total of 495 surviving drivers of which 133 were tested for alcohol. Of those tested, 31 were positive and 102 were negative, indicating 23.3 % had consumed an alcoholic beverage. Of the 31 imbibing drivers, 23 or 74.2 % had an alcohol level of .08 % or higher.

2.) **Passengers:** There were a total of 81 passengers killed of which 64 were tested for alcohol. Of those tested, 16 were positive and 48 were negative, indicating 25.0 % had consumed an alcoholic beverage.

3.) **Pedestrians:** There were a total of 176 pedestrians killed of which 146 were tested for alcohol. Of those tested, 48 were positive and 98 were negative, indicating 32.9 % had consumed an alcoholic beverage.

4.) **Pedalcyclists:** There were a total of 12 pedalcyclists killed of which 8 were tested for alcohol. Of those tested, 4 were positive and 4 were negative, indicating 50.0 % had consumed an alcoholic beverage.

SURVIVING DRIVER ALCOHOL FACTORS

	.01% - .03%	.04% - .07%	.08% - .10%	.11% & over	Negative	No test	Total
Drivers	4	4	6	17	102	362	495

EVALUATION:

2019 showed a 3.0 % decrease in alcohol-related fatalities. The number of fatal accident victims with blood alcohol readings above the legal limit decreased from 125 in 2018 to 120 in 2019, a decrease of 4.0 %. Deceased drivers with alcohol involvement showed a 7.0 % increase when compared to 2018.

ALCOHOL & DRUG USE:

13 surviving drivers, 32 deceased drivers, 5 passengers, 19 pedestrians and 2 pedalcyclists tested positive for alcohol and drugs (Illicit & Medication).

33 surviving drivers, 53 deceased drivers, 17 passengers, 30 pedestrians and 1 pedalcyclists tested positive for drugs (Illicit & Medication) alone.

VICTIM ALCOHOL FACTOR 2015 - 2019 COMPARISON

	.01 % - .03 %					.04 % - .07 %					.08 % - .10 %									
	2015	2016	2017	2018	2019	2015	2016	2017	2018	2019	2015	2016	2017	2018	2019					
Drivers	8	13	11	9	13	5	7	8	10	11	9	6	6	6	10					
Passengers	7	6	2	5	1	3	4	2	4	4	2	5	2	0	2					
Pedestrians	2	6	4	6	5	8	3	9	6	4	3	5	6	5	3					
Pedalcyclists	1	1	1	0	1	0	0	0	0	1	0	1	0	0	0					
TOTAL	18	26	18	20	20	16	14	19	20	20	14	17	14	11	15					
	.11 % and Over					Negative					No Test					TOTAL				
	2015	2016	2017	2018	2019	2015	2016	2017	2018	2019	2015	2016	2017	2018	2019	2015	2016	2017	2018	2019
Drivers	42	71	61	61	58	161	181	208	154	159	51	52	45	36	38	276	330	339	276	289
Passengers	9	6	6	17	9	41	42	46	45	48	34	26	28	24	17	96	89	86	95	81
Pedestrians	40	37	35	35	36	98	93	108	101	98	22	22	21	22	30	173	166	183	175	176
Pedalcyclists	3	1	3	1	2	6	9	9	13	4	7	5	3	3	4	17	17	16	17	12
TOTAL	94	115	105	114	105	306	325	371	313	309	114	105	97	85	89	562	602	624	563	558

11

VICTIM ALCOHOL FACTORS FOR THE YEAR 2019

	.01% - .03%	.04% - .07%	.08% - .10%	.11% & over	Negative	No Test	TOTAL
Drivers	13	11	10	58	159	38	289
Passengers	1	4	2	9	48	17	81
Pedestrians	5	4	3	36	98	30	176
Pedalcyclists	1	1	0	2	4	4	12
TOTAL	20	20	15	105	309	89	558

LEGEND

NEGATIVE: Toxicology testing conducted. Negative results for both alcohol and drugs.

NO TEST: No toxicology testing conducted.

* - No Test field includes 3 drivers and 3 pedestrians where toxicology testing was conducted but test results are currently unavailable.

NOTE: 85 drivers, 22 passengers, 49 pedestrians and 3 pedalcyclists tested positive for drugs only.

ALCOHOL INVOLVEMENT OF DECEASED DRIVERS RELATED TO MANNER OF COLLISION

Manner of Collision	.01 - .07 %	.08 % and above	Alcohol & Drugs	Drugs Alone
Angle	5	4	4	8
Same Direction - Rear End	0	9	7	8
Opposite Direction - Head On/Angular	6	10	5	11
Opposite Direction - Left/U-Turn	1	5	2	6
Fixed Object	9	33	13	15
Pedestrian	0	0	0	0
Railroad Train	0	0	0	0
Pedalcycle	0	0	0	0
Struck Parked Vehicle	0	1	0	1
Overtuned	0	2	1	1
Other Object	0	1	0	0
Sideswipe	2	3	0	3
Encroachment	0	0	0	0
Animal	1	0	0	0
Backing	0	0	0	0
TOTAL	24	68	32	53

NOTE: Drivers that test positive for both alcohol and drug use are counted in both the appropriate BAC column and in the Alcohol / Drugs column.

MANNER OF COLLISION

Manner of Collision - All Crashes	2015	2016	2017	2018	2019
Angle	44	54	67	56	57
Same Direction - Rear End	24	35	36	36	43
Opposite Direction - Head On/Angular	56	56	49	57	56
Opposite Direction - Left/U-Turn	20	28	24	12	25
Fixed Object	135	168	151	122	120
Pedestrian	170	163	179	166	167
Other*	37	28	42	44	28
Sideswipe	13	18	20	13	19
Overtuned	23	20	23	18	9
TOTAL	522	570	591	524	524

* Other categories include - Struck Parked Vehicle, Animal, Pedalcycle, and Other Object.

TYPE OF VEHICLES INVOLVED (Including Parked)

	Fatal Crashes				
	2015	2016	2017	2018	2019
Passenger Vehicle	413	453	451	400	379
Recreation Vehicle	0	0	0	0	0
Taxicab / Limo	4	4	4	4	1
Motorcycle	51	70	86	54	82
Moped	1	2	0	0	2
Pickup	58	76	73	65	54
Sport Utility Vehicle	139	140	199	160	188
Van	6	8	6	8	3
Fire / Rescue	0	1	0	0	1
Police Vehicle	7	4	4	2	3
Ambulance	3	2	1	0	0
Bus	3	9	6	6	9
School Bus	4	6	2	2	2
Single Unit 2-Axle	24	21	15	25	20
Single Unit 3-Axle	16	10	13	20	16
Truck / Trailer	0	2	0	4	1
Truck (Bobtail)	0	2	1	2	1
Semi-Trailer (Tractor-Trailer)	34	29	35	31	29
Doubles	0	1	0	1	1
Triples	0	0	0	0	0
Heavy Truck	1	0	0	2	0
Other	53	45	42	48	46
TOTAL	817	885	938	834	838

CHARACTER OF ROAD

Road Character	Fatal Crashes				
	2015	2016	2017	2018	2019
Straight and Level	278	296	296	243	260
Straight and Grade	39	37	36	37	26
Straight at Hillcrest/Sag	6	3	7	5	2
Curve and Level	59	77	77	68	64
Curve and Grade	32	27	28	29	25
Curve at Hillcrest	3	4	2	3	1
Intersection	105	126	145	139	146
TOTAL	522	570	591	524	524

ROAD DESIGNATION

Road Designation	Fatal Crashes				
	2015	2016	2017	2018	2019
Interstate	32	40	52	45	31
State	168	208	196	192	179
County	183	177	187	156	178
Municipal	103	90	106	96	88
Toll Roads	35	54	48	35	48
Other	1	1	2	0	0
TOTAL	522	570	591	524	524

NOTE: US roadways are included in the State Highway column. *Other roadways include State, County and Municipal Parks and Institutions and US Government Property.

AGE OF DRIVERS

Age of Driver	Fatal Crashes				
	2015	2016	2017	2018	2019
16 and under	1	3	3	1	4
Age 17	14	13	12	9	9
18 - 20	44	49	38	43	45
21 - 24	85	96	60	71	63
25 - 29	96	101	104	77	86
30 - 39	109	131	160	148	161
40 - 49	116	120	157	108	108
50 - 64	165	176	194	166	173
65 and over	120	129	138	144	123
Unknown*	19	14	7	14	12
TOTAL	769	832	873	781	784

SEX OF DRIVERS

Sex of Driver	Fatal Crashes				
	2015	2016	2017	2018	2019
Male	563	605	649	565	560
Female	188	213	217	202	209
Transitional	0	1	0	0	0
Unknown	18	13	7	14	15
TOTAL	769	832	873	781	784

* Unknown includes hit-and-run and parked vehicle crashes where driver information is not known or applicable.

WHAT DRIVERS WERE DOING

Driver Pre-Crash Action	Fatal Crashes				
	2015	2016	2017	2018	2019
Going Straight Ahead	523	574	585	517	510
Making Right Turn	12	3	8	7	14
Making Left Turn	62	74	69	57	68
Making U Turn	3	1	2	4	5
Starting From Parked	0	2	1	1	0
Starting In Traffic	5	8	7	6	10
Slowing or Stopping	13	13	18	17	13
Stopped in Traffic	19	20	34	27	36
Parking	0	0	0	0	0
Parked	8	2	5	3	5
Changing Lanes	12	18	10	16	21
Entering Traffic Lane	1	1	1	1	3
Backing	6	4	1	7	3
Driverless / Moving	0	1	0	0	0
Passing	11	8	13	14	8
Negotiating Curve	83	94	109	88	74
Driving on Shoulder	1	1	3	4	1
Right Turn on Red	0	0	1	0	1
Other	0	0	0	1	1
Other	4	4	6	6	5
Unknown	6	4	0	5	6
TOTAL	769	832	873	781	784

WHAT PEDESTRIANS WERE DOING

Pedestrian Pre-Crash Action	Fatal Crashes				
	2015	2016	2017	2018	2019
Crossing at Marked Crosswalk	41	33	40	36	35
Crossing at Unmarked Crosswalk	15	14	12	11	13
Crossing Where Prohibited	61	66	91	73	86
Other Pedestrian Action in Roadway	30	22	20	23	22
Pedestrian Off Of Roadway	8	10	9	9	4
Other Pedestrian Action	18	21	11	23	16
TOTAL	173	166	183	175	176

CONTRIBUTING CIRCUMSTANCES

Contributing Circumstances	2015	2016	2017	2018	2019
Unsafe Speed	83	79	61	53	39
Driver Inattention	166	217	192	144	159
Failed to Obey Traffic Control	34	36	23	26	18
Failed to Yield Right of Way	50	40	59	44	73
Improper Lane Change	5	12	5	5	8
Improper Passing	11	9	11	15	8
Failed to Use Turn Signal	1	0	0	0	0
Improper Turn	3	7	7	8	5
Following Too Closely	3	2	4	10	1
Unsafe Backing	6	2	1	4	2
Improper Vehicle Lights	0	0	0	0	3
Traveling Wrong Way	4	7	7	13	6
Improper Parking	1	0	1	2	1
Failure to Keep Right	39	40	46	46	49
Other Driver Action	27	30	50	41	42
Mechanical Failure	3	5	3	4	4
Road / Environmental Factor	28	4	8	4	7
Pedestrian Violation	129	121	150	136	132
Pedalcyclist Violation	13	12	12	13	7
TOTAL	606	623	640	568	564

NOTE: In some crashes, alcohol and/or drug involvement may have contributed to the crash, however other driving actions are the proximate cause of the crash. For a detailed analysis of alcohol and drug related crashes, see the Alcohol Factor Report on Page 10.

SPECIFIC AREAS OF CONCERN

INTERSTATE HIGHWAY FATALITIES

The Interstate Highway System of New Jersey is 100% completed, with 420.32 miles open to the motoring public. During 2019, the death rate averaged 4.50 deaths per month and 1 death for every 7.78 miles of highway. A concise analysis of victim classification, alcohol involvement, driver ages, contributing circumstances and manner of collision is outlined on the following page.

INTERSTATE HIGHWAY MILEAGE

Highway Number	Mileage Open	Fatal Crashes by Highway
I-76	3.04	0
I-78	67.83	9
I-80	68.35	13
I-95	86.73	20
I-195	34.17	0
I-278	2.00	0
I-280	17.85	4
I-287	67.54	0
I-295	68.06	3
I-676	4.75	2
TOTAL	420.32	51

I-95 includes sections of the New Jersey Turnpike.

INTERSTATE HIGHWAY FATALITIES

2019

Interstate Fatal Crashes: 51

Interstate Fatalities: 54

Victim Classification

Drivers	31
Passengers	15
Pedestrians	8
Pedalcyclists	0
TOTAL	54

Age of Drivers

16 & under	0
17	1
18 - 20	5
21 - 24	8
25 - 29	14
30 - 39	19
40 - 49	9
50 - 64	21
65 & over	10
Unknown	0
TOTAL	87

Contributing Circumstances

Unsafe Speed	2
Driver Inattention	33
Improper Lane Change	2
Improper Passing	0
Failed to Use Turn Signal	0
Following Too Closely	0
Traveling Wrong Way	5
Failure to Keep Right	1
Mechanical Failure	1
Road / Environmental Factor	1
Pedestrian Violation	7
Pedalcyclist Violation	0
Other / Unknown	3
No Improper Driving / Action	39
TOTAL	94

Manner of Collision

Angle	0
Same Direction - Rear End	10
Opposite Direction - Head On / Angular	7
Opposite Direction - Left / U-Turn	0
Fixed Object	22
Pedestrian	5
Sideswipe	2
Overtuned	0
Other	5
TOTAL	51

Victim Alcohol Factors

	.01% - .03%	.04% - .07%	.08% - .10%	.11% & over	Negative	No Test	TOTAL
Drivers	3	1	0	5	19	3	31
Passengers	1	0	0	0	11	3	15
Pedestrians	0	0	1	2	5	0	8
Pedalcyclists	0	0	0	0	0	0	0
TOTAL	4	1	1	7	35	6	54

4 drivers, 1 passenger and 1 pedestrian tested positive for alcohol and drugs (Illicit & Medication).

7 drivers, 4 passengers and 2 pedestrians tested positive for drugs (Illicit & Medication) alone.

FATAL PEDALCYCLE CRASHES

	2015	2016	2017	2018	2019
Pedalcycle Crashes	17	17	16	17	12
Fatalities	17	17	17	17	12

Age of Victim

	2015	2016	2017	2018	2019
0 - 3	0	0	1	0	0
4 - 10	0	0	0	1	1
11 - 15	1	1	3	2	0
16 - 20	3	0	2	3	0
21 - 30	1	2	0	0	2
31 - 40	2	4	1	2	1
41 - 50	5	2	4	0	2
51 - 60	3	3	4	5	4
61 & over	2	5	2	4	2
Unknown	0	0	0	0	0
TOTAL	17	17	17	17	12

Classification of Victim

	2015	2016	2017	2018	2019
Drivers	17	17	16	17	12
Passengers	0	0	1	0	0
TOTAL	17	17	17	17	12

Contributing Circumstances

	2015	2016	2017	2018	2019
No Improper Driving	4	5	4	4	2
Driver Inattention	2	1	1	1	1
Failed to Yield Right of Way	5	5	5	4	3
Failed to Obey Traffic Control	2	3	3	3	1
Failure to Keep Right	2	0	2	1	2
Improper Turn	0	0	0	0	0
Other	2	3	1	4	3
Unknown	0	0	0	0	0
TOTAL	17	17	16	17	12

ALCOHOL/DRUG INVOLVEMENT

Of the 12 pedalcyclist fatalities, 8 were tested. Of those 8 tested, 1 tested positive for drugs only, 2 tested positive for alcohol only and 2 tested positive for alcohol and drugs. 3 were negative for alcohol and/or drugs and 4 were not tested.

FATAL MOTORCYCLE CRASHES

	2015	2016	2017	2018	2019
Motorcycle Crashes	50	68	81	53	81
Fatalities	51	69	85	55	84

Age of Drivers

	2015	2016	2017	2018	2019
16 & under	0	0	0	0	1
17 - 20	4	5	5	2	2
21 - 30	17	19	19	19	24
31 - 40	6	15	22	10	23
Over 40	21	28	34	21	28
TOTAL	48	67	80	52	78

Manner of Collision

	'15	'16	'17	'18	'19
Angle	7	13	19	10	18
Same Direction - Rear End	5	6	10	6	8
Opposite Direction - Head On/Angular	2	5	3	3	7
Opposite Direction - Left/U-Turn	11	16	13	5	15
Fixed Object	15	20	17	15	17
Pedestrian	2	0	1	1	0
Other*	3	2	6	5	4
Sideswipe	3	3	3	1	5
Overtaken	2	3	9	7	7
TOTAL	50	68	81	53	81

*Includes 1 Animal In Roadway Crash and 1 Struck Parked Vehicle Crash.

Classification of Victim

	2015	2016	2017	2018	2019
Drivers	48	67	80	52	78
Passengers	1	2	4	2	6
TOTAL	49	69	84	54	84

Contributing Circumstances

	'15	'16	'17	'18	'19
Unsafe Speed	15	16	21	7	12
Driver Inattention	12	18	19	21	24
Improper Lane Change	1	1	1	1	0
Improper Passing	1	4	7	5	3
Failed to Use Turn Signal	0	0	0	0	0
Following Too Closely	0	1	0	0	0
Failure to Keep Right	1	1	0	1	7
Mechanical Failure	0	0	0	0	0
Road/Environmental Factor	0	1	1	1	2
Pedestrian Violation	1	0	1	1	0
Pedalcyclist Violation	0	0	0	0	0
Other/Unknown	2	6	8	8	6
No Improper Driving	16	19	23	8	24
TOTAL	49	67	81	53	78

Victim Alcohol Factors

	.01% - .03%	.04% - .07%	.08% - .10%	.11% & over	Negative	No Test	TOTAL
Drivers	4	8	5	21	34	6	78
Passengers	0	1	1	0	2	2	6
TOTAL	4	9	6	21	36	8	84

15 deceased drivers and 1 passengers tested positive for alcohol and drugs (Illicit & Medication). 11 deceased drivers and 1 passengers tested positive for drugs (Illicit & Medication) alone.

FATAL TRACTOR-TRAILER CRASHES

	2015	2016	2017	2018	2019
Tractor-Trailer Crashes	56	52	61	32	30
Fatalities	56	53	63	35	36

Manner of Collision

	'15	'16	'17	'18	'19
Angle	2	4	8	5	4
Same Direction - Rear End	4	5	5	7	10
Opposite Direction - Head On/Angular	3	4	3	1	2
Opposite Direction - Left/U-Turn	0	1	0	2	1
Fixed Object	3	1	1	3	5
Pedestrian	5	6	4	3	4
Other	8	2	6	8	2
Sideswipe	1	3	3	2	2
Overtaken	3	2	2	1	0
TOTAL	29	28	32	32	30

Victim Classification

	2015	2016	2017	2018	2019
Drivers	6	1	3	5	6
Passengers	0	0	0	0	0
TOTAL	6	1	3	5	6

Other Victim Classifications

	2015	2016	2017	2018	2019
Drivers	22	39	38	19	18
Passengers	4	0	4	5	8
Pedestrians	5	10	5	4	4
Pedalcyclists	2	1	0	2	0
TOTAL	33	50	47	30	30

Tractor-Trailer Contributing Circumstances

	'15	'16	'17	'18	'19
Unsafe Speed	1	1	0	0	0
Driver Inattention	7	2	6	6	7
Improper Lane Change	0	1	0	0	0
Improper Passing	0	0	0	0	0
Failed to Use Turn Signal	0	0	0	0	0
Following Too Closely	1	0	0	1	0
Failure to Keep Right	0	0	0	0	0
Mechanical Failure	0	1	0	0	0
Road/Environmental Factor	5	0	0	0	0
Other/Unknown	3	3	2	3	2
No Improper Driving	15	17	23	21	20
TOTAL	32	25	31	31	29

Other Involved Contributing Circumstances

	'15	'16	'17	'18	'19
Unsafe Speed	1	1	0	2	1
Driver Inattention	10	9	9	5	11
Improper Lane Change	0	1	0	1	0
Improper Passing	0	1	0	1	0
Failed to Use Turn Signal	0	0	0	0	0
Following Too Closely	0	0	0	1	0
Failure to Keep Right	2	2	2	1	0
Mechanical Failure	0	0	0	0	0
Road/Environmental Factor	14	0	0	1	0
Other/Unknown	3	6	9	7	7
No Improper Driving	4	12	10	10	7
Pedestrian Violation	5	5	4	4	4
No Pedestrian Violation	0	1	1	0	0
TOTAL	39	38	35	33	30

TRACTOR-TRAILER VICTIM ALCOHOL FACTORS

	VICTIM ALCOHOL FACTORS						TOTAL
	.01% - .03%	.04% - .07%	.08% - .10%	.11% & over	Negative	No test	
Drivers	1	0	0	0	5	0	6
Passengers	0	0	0	0	0	0	0
TOTAL	1	0	0	0	5	0	6

3 drivers tested positive for drugs.

OTHER VICTIM ALCOHOL FACTORS

	VICTIM ALCOHOL FACTORS						TOTAL
	.01% - .03%	.04% - .07%	.08% - .10%	.11% & over	Negative	No test	
Drivers	1	0	0	3	13	1	18
Passengers	0	0	0	3	4	1	8
Pedalcyclists	0	0	0	0	0	0	0
Pedestrians	0	0	0	0	3	1	4
TOTAL	1	0	0	6	20	3	30

8 drivers, 3 passengers and 1 pedestrian tested positive for drugs.

SAFETY EQUIPMENT USAGE

Safety Equipment Used	Driver survived	Driver killed	Passenger killed
Unknown	32	6	3
None	9	36	29
Lap Belt	1	0	1
Harness	0	0	0
Lap Belt & Harness	291	28	10
Child Restraint	0	0	3
Helmet	4	58	6
Airbag Only	20	62	11
Airbag & Seatbelts	138	87	18
Safety Vest (Ped only)	0	0	0
Unapproved Helmet	0	12	0
Other	0	0	0
Total	495	289	81

Based on the various sources of information (accident reports, observations, interviews, evidence), the seat belt data may not be completely reliable.

17 - 20 AGE GROUP

Listed below are the 17 to 20-year-old drivers involved in fatal motor vehicle crashes.

Year	Total fatal crashes 17 - 20 drivers	Total drivers involved	Number of drivers drunk*
2019	51	54	1

* .08 & over

2019	17 years old	18 years old	19 years old	20 years old
Total Drivers Involved	9	17	12	16
Number of Drivers Drunk	0	0	1	0

FATAL CRASHES WITH ALCOHOL INVOLVED

2019	17 years old	18 years old	19 years old	20 years old
Crashes	0	0	1	2

VICTIM CLASSIFICATION

2019	17 years old	18 years old	19 years old	20 years old
Drivers	4	7	8	6
Passengers	5	0	1	4

FATAL CRASHES AND PERSONS KILLED FOR SELECTED HOLIDAY PERIODS IN NEW JERSEY

Holiday				Fatal Crashes	Persons Killed
Memorial Day	2015	(3)	84 Hours	6	9
	2016	(3)	84 Hours	15	15
	2017	(3)	84 Hours	6	7
	2018	(3)	84 Hours	6	6
	2019	(3)	84 Hours	8	8
Fourth of July	2015	(3)	84 Hours	3	3
	2016	(3)	84 Hours	7	8
	2017	(4)	108 Hours	5	5
	2018	(1)	36 Hours	5	5
	2019	(4)	108 Hours	9	14
Labor Day	2015	(3)	84 Hours	6	7
	2016	(3)	84 Hours	3	3
	2017	(3)	84 Hours	4	4
	2018	(3)	84 Hours	7	8
	2019	(3)	84 Hours	7	7
Thanksgiving	2015	(4)	108 Hours	10	12
	2016	(4)	108 Hours	6	7
	2017	(4)	108 Hours	6	7
	2018	(4)	108 Hours	7	7
	2019	(4)	108 Hours	6	6
Christmas	2015	(3)	84 Hours	11	12
	2016	(3)	84 Hours	5	5
	2017	(3)	84 Hours	5	6
	2018	(4)	108 Hours	9	12
	2019	(1)	36 Hours	3	3
New Year's	2015-16	(3)	84 Hours	10	10
	2016-17	(3)	84 Hours	4	4
	2017-18	(3)	84 Hours	2	2
	2018-19	(4)	108 Hours	2	2
	2019-20	(1)	36 Hours	0	0

Figures in parentheses show the number of whole days in each holiday period.

TEN YEAR EXPERIENCE

Years	Fatal Crashes	Fatalities	Drivers	Passengers	Pedestrians	Pedalcyclists	Motorcycles*	Mopeds*	Alcohol Involvement
2010	530	556	303	99	141	13	72	0	30.6%
2011	586	627	362	105	143	17	94	0	31.1%
2012	553	590	309	104	163	14	78	0	28.6%
2013	508	542	304	92	132	14	56	0	26.4%
2014	523	556	295	80	170	11	61	1	31.3%
2015	522	562	276	96	173	17	51	1	25.3%
2016	570	602	330	89	166	17	69	2	28.6%
2017	591	624	339	86	183	16	84	0	25.0%
2018	524	563	276	95	175	17	55	0	29.3%
2019	524	558	289	81	176	12	84	2	28.7%
TOTAL	5,431	5,780	3,083	927	1,622	148	704	6	28.5%

* Included in "Driver Totals" - If passenger, included in "Passenger Totals."

NJSP FATAL CRASH INVESTIGATIONS SUMMARY BY TROOP

LEGEND

EXPRESSWAY Atlantic City Expressway	TURNPIKE New Jersey Turnpike
CR County Road	MP Milepost
PARKWAY Garden State Parkway	SH State Highway
PIP Palisades Interstate Parkway	

TROOP A

Date	Time	Station	Road	MP	Municipality	County	Contributing Circumstances
01/01/2019	0114	BELLMAWR	I-676	2.4	CAMDEN CITY	CAMDEN	DRUNK DRIVING, PEDESTRIAN VIOLATION
01/27/2019	1854	BELLMAWR	SH 42	9.0	GLOUCESTER TWSP	CAMDEN	PEDESTRIAN VIOLATION
02/23/2019	0148	BELLMAWR	I-295	30.4	LAWNSIDE BORO	CAMDEN	DRUNK DRIVING
03/14/2019	0118	BELLMAWR	SH 55	47.9	ELK TWSP	GLOUCESTER	UNDER INFLUENCE OF DRUGS
03/26/2019	2116	BELLMAWR	SH 55	59.6	DEPTFORD TWSP	GLOUCESTER	UNDER INFLUENCE OF DRUGS
04/02/2019	2320	A.C.E.	EXPRESSWAY	1.0	ATLANTIC CITY	ATLANTIC	DRUNK DRIVING
04/13/2019	2357	BRIDGETON	SH 40	22.5	PITTSBORO TWSP	SALEM	FAIL TO YIELD RIGHT OF WAY, UNDER INFLUENCE OF DRUGS
04/23/2019	1747	BRIDGETON	CR 607	4.5	HOPEWELL TWSP	CUMBERLAND	FAILED TO OBEY STOP SIGN
04/24/2019	1926	WOODBINE	SH 9	22.5	UPPER TWSP	CAPE MAY	UNSAFE SPEED
04/27/2019	1955	BRIDGETON	CR 626	2.2	STOW CREEK TWSP	CUMBERLAND	DRUNK DRIVING
05/02/2019	0540	WOODSTOWN	CR 540	5.8	MANNINGTON TWSP	SALEM	FAILURE TO KEEP RIGHT
05/02/2019	1640	PORT NORRIS	SH 55	26.7	VINELAND CITY	CUMBERLAND	DRUNK DRIVING
05/02/2019	1929	BELLMAWR	I-676	2.2	CAMDEN CITY	CAMDEN	DRIVER INATTENTION
05/08/2019	0128	A.C.E.	EXPRESSWAY	35.3	WINSLOW TWSP	CAMDEN	UNDER INFLUENCE OF DRUGS
05/18/2019	0801	A.C.E.	EXPRESSWAY	12.0	HAMILTON TWSP	ATLANTIC	UNDER INFLUENCE OF DRUGS
05/19/2019	0107	WOODBINE	CR 625	0.6	DENNIS TWSP	CAPE MAY	DRUNK DRIVING
06/03/2019	2038	WOODSTOWN	CR 657	2.4	MANNINGTON TWSP	SALEM	TIRES
07/16/2019	1448	A.C.E.	EXPRESSWAY	4.1	PLEASANTVILLE CITY	ATLANTIC	IMPROPER TURNING
07/29/2019	1534	WOODBINE	CR 623	1.0	UPPER TWSP	CAPE MAY	FAIL TO YIELD RIGHT OF WAY
08/03/2019	2331	BRIDGETON	CR 609	0.7	FAIRFIELD TWSP	CUMBERLAND	DRUNK DRIVING
09/01/2019	2029	WOODBINE	CR 628	3.2	DENNIS TWSP	CAPE MAY	PEDESTRIAN VIOLATION
09/03/2019	2009	WOODSTOWN	I-295	1.3	CARNEYS POINT TWSP	SALEM	DRUNK DRIVING
09/09/2019	1258	WOODBINE	SH 47	18.4	DENNIS TWSP	CAPE MAY	DRIVER INATTENTION
09/20/2019	2129	BUENA VISTA	WEST COLTON LN	0.0	BUENA VISTA TWSP	ATLANTIC	UNDER INFLUENCE OF DRUGS
09/22/2019	0221	BELLMAWR	SH 55	47.0	ELK TWSP	GLOUCESTER	DRUNK DRIVING
09/28/2019	1649	WOODSTOWN	CR 635	5.0	UPPER PITTSBORO TW	SALEM	UNDER INFLUENCE OF DRUGS
10/09/2019	1406	BELLMAWR	SH 55	52.8	MANTUA TWSP	GLOUCESTER	UNDER INFLUENCE OF DRUGS
10/18/2019	0224	BELLMAWR	SH 55	40.9	FRANKLIN TWSP	GLOUCESTER	PEDESTRIAN VIOLATION
10/30/2019	2339	BELLMAWR	SH 55	57.2	DEPTFORD TWSP	GLOUCESTER	DRIVER INATTENTION
11/23/2019	0835	BRIDGETON	SH 77	6.8	UPPER DEERFIELD TWS	CUMBERLAND	FAILED TO OBEY STOP SIGN
11/24/2019	2359	PORT NORRIS	CR 548	0.0	MAURICE RIVER TWSP	CUMBERLAND	DRUNK DRIVING
12/01/2019	0529	BRIDGETON	TINDALL ISLAND RD	0.0	GREENWICH TWSP	CUMBERLAND	UNDER INFLUENCE OF DRUGS
12/03/2019	1727	WOODSTOWN	CR 611	9.0	UPPER PITTSBORO TW	SALEM	FAILED TO OBEY STOP SIGN
12/06/2019	2228	WOODBINE	SH 9	26.2	UPPER TWSP	CAPE MAY	FAILURE TO KEEP RIGHT
12/25/2019	2127	WOODSTOWN	SH 40	12.3	PILESBORO TWSP	SALEM	DRIVER INATTENTION

TROOP B

Date	Time	Station	Road	MP	Municipality	County	Contributing Circumstances
01/05/2019	1327	NETCONG	I-80	22.8	BYRAM TWSP	SUSSEX	DRIVER INATTENTION
01/12/2019	2255	TOTOWA-SUB	I-280	16.5	KEARNY TOWN	HUDSON	DRIVER INATTENTION
01/24/2019	1931	TOTOWA-SUB	I-80	44.8	PARSIPPANY-TROY HIL	MORRIS	DRIVER INATTENTION
01/26/2019	1848	SOMERVILLE	I-78	35.6	WARREN TWSP	SOMERSET	IMPROPER LANE CHANGE
02/10/2019	0330	SOMERVILLE	I-78	55.4	NEWARK CITY	ESSEX	PEDESTRIAN VIOLATION
02/12/2019	0933	HOPE	I-80	12.0	HOPE TWSP	WARREN	UNSAFE SPEED
02/17/2019	0053	TOTOWA-SUB	I-280	7.4	WEST ORANGE TOWN	ESSEX	UNDER INFLUENCE OF DRUGS
02/20/2019	1614	SUSSEX	CR 519	83.0	WANTAGE TWSP	SUSSEX	UNDER INFLUENCE OF DRUGS
02/26/2019	0558	SOMERVILLE	I-78	40.8	WARREN TWSP	SOMERSET	UNDER INFLUENCE OF DRUGS
03/03/2019	0437	TOTOWA-SUB	I-80	56.5	WOODLAND PARK BORO	PASSAIC	WRONG WAY
03/10/2019	0455	SOMERVILLE	I-78	43.2	BERKELEY HEIGHTS TW	UNION	DRIVER INATTENTION
03/10/2019	1113	TOTOWA-SUB	I-80	59.2	PATERSON CITY	PASSAIC	DRIVER INATTENTION, UNDER INFLUENCE OF DRUGS
03/16/2019	1644	SUSSEX	CR 565	1.0	FRANKFORD TWSP	SUSSEX	DRIVER INATTENTION, FAILURE TO KEEP RIGHT
03/17/2019	1908	TOTOWA-SUB	I-280	13.2	NEWARK CITY	ESSEX	DRUNK DRIVING
04/12/2019	1759	HOPE	I-80	8.8	BLAIRSTOWN TWSP	WARREN	DRIVER INATTENTION
04/27/2019	2333	SOMERVILLE	I-78	42.0	WATCHUNG BORO	SOMERSET	DRIVER INATTENTION
05/11/2019	1737	SUSSEX	CR 611	5.4	FREDON TWSP	SUSSEX	UNDER INFLUENCE OF DRUGS
05/17/2019	0847	PERRYVILLE	I-78	18.3	CLINTON TWSP	HUNTERDON	DRIVER INATTENTION

TROOP B

Date	Time	Station	Road	MP	Municipality	County	Contributing Circumstances
05/21/2019	0539	TOTOWA-SUB	I-80	54.0	WAYNE TWSP	PASSAIC	DRIVER INATTENTION
05/25/2019	2027	SUSSEX	CR 639	0.8	SUSSEX BORO	SUSSEX	DRUNK DRIVING
06/21/2019	1252	NETCONG	I-80	30.6	MOUNT ARLINGTON BOR	MORRIS	DRIVER INATTENTION
07/09/2019	2230	SOMERVILLE	I-78	34.9	WARREN TWSP	SOMERSET	DRIVER INATTENTION
07/10/2019	0845	TOTOWA-SUB	I-80	43.8	PARSIPPANY-TROY HIL	MORRIS	UNDER INFLUENCE OF DRUGS
08/03/2019	1732	SUSSEX	STILLWATER RD	0.0	STILLWATER TWSP	SUSSEX	DRIVER INATTENTION
08/05/2019	2237	SUSSEX	SH 94	28.2	LAFAYETTE TWSP	SUSSEX	UNDER INFLUENCE OF DRUGS
08/14/2019	1121	NETCONG	SH 24	1.1	MORRIS TWSP	MORRIS	DRIVER INATTENTION
08/18/2019	1842	WASHINGTON	RIVER RD	0.0	HARMONY TWSP	WARREN	DRUNK DRIVING
08/18/2019	2003	TOTOWA-SUB	I-80	60.8	ELMWOOD PARK BORO	BERGEN	OTHER DRIVER ACTION
08/24/2019	0255	SOMERVILLE	ALDINE ST	0.0	NEWARK CITY	ESSEX	FAIL TO YIELD RIGHT OF WAY
08/30/2019	2057	SUSSEX	SH 23	52.5	MONTAGUE TWSP	SUSSEX	FAIL TO YIELD RIGHT OF WAY
09/03/2019	1214	HOPE	CR 612	2.6	ALLAMUCHY TWSP	WARREN	DRIVER INATTENTION
09/29/2019	0119	SUSSEX	CR 650	6.2	MONTAGUE TWSP	SUSSEX	DRIVER INATTENTION
10/03/2019	1113	SOMERVILLE	I-78	52.9	UNION TWSP	UNION	DRIVER INATTENTION
10/05/2019	1857	HOPE	I-80	9.9	BLAIRSTOWN TWSP	WARREN	DRIVER INATTENTION
10/18/2019	0145	TOTOWA-SUB	I-80	45.2	PARSIPPANY-TROY HIL	MORRIS	DRUNK DRIVING
10/24/2019	1414	WASHINGTON	SH 46	14.9	LIBERTY TWSP	WARREN	DRIVER INATTENTION
11/14/2019	1133	SUSSEX	CR 565	3.2	FRANKFORD TWSP	SUSSEX	FAILURE TO KEEP RIGHT
12/11/2019	1902	PERRYVILLE	I-78	9.6	BETHLEHEM TWSP	HUNTERDON	DRIVER INATTENTION
12/20/2019	1245	PERRYVILLE	CONOVER TERR	0.0	LEBANON BORO	HUNTERDON	PEDESTRIAN VIOLATION
12/24/2019	2031	TOTOWA-SUB	I-280	8.6	WEST ORANGE TOWN	ESSEX	DRUNK DRIVING

TROOP C

Date	Time	Station	Road	MP	Municipality	County	Contributing Circumstances
05/08/2019	0313	RED LION	SH 72	1.1	WOODLAND TWSP	BURLINGTON	UNDER INFLUENCE OF DRUGS
06/14/2019	0707	HAMILTON-SUB	MEIRS RD	0.0	UPPER FREEHOLD TWSP	MONMOUTH	DRIVER INATTENTION
07/02/2019	1727	BORDENTOWN	CR 674	5.8	HAINESPORT TWSP	BURLINGTON	FAILED TO OBEY STOP SIGN
07/20/2019	0518	RED LION	SH 72	4.8	WOODLAND TWSP	BURLINGTON	FAILURE TO KEEP RIGHT
08/11/2019	2029	RED LION	SH 70	23.0	SOUTHAMPTON TWSP	BURLINGTON	FAIL TO YIELD RIGHT OF WAY
08/26/2019	1957	HAMILTON-SUB	OLD ROUTE 33	0.0	MILLSTONE TWSP	MONMOUTH	FAIL TO YIELD RIGHT OF WAY
09/16/2019	2247	HAMILTON-SUB	CR 524	17.2	MILLSTONE TWSP	MONMOUTH	UNDER INFLUENCE OF DRUGS
09/22/2019	1054	HAMILTON-SUB	CR 1	5.4	MILLSTONE TWSP	MONMOUTH	DRIVER INATTENTION
10/30/2019	2028	BORDENTOWN	I-295	44.9	WESTAMPTON TWSP	BURLINGTON	UNDER INFLUENCE OF DRUGS
11/24/2019	1403	RED LION	SH 72	2.8	WOODLAND TWSP	BURLINGTON	FAILURE TO KEEP RIGHT
12/09/2019	0627	BORDENTOWN	SH 68	2.8	SPRINGFIELD TWSP	BURLINGTON	FAIL TO OBEY TRAF CTRL DEV
12/24/2019	1147	RED LION	CR 616	11.5	SOUTHAMPTON TWSP	BURLINGTON	FAIL TO OBEY TRAF CTRL DEV

TROOP D — NEW JERSEY TURNPIKE

Date	Time	Station	Road	MP	Municipality	County	Contributing Circumstances
01/09/2019	0140	NEWARK	TURNPIKE	100.0	ELIZABETH CITY	UNION	UNDER INFLUENCE OF DRUGS
01/10/2019	2052	CRANBURY	TURNPIKE	83.9	NEW BRUNSWICK CITY	MIDDLESEX	IMPROPER LANE CHANGE, DRIVER INATTENTION
02/09/2019	0041	NEWARK	TURNPIKE	106.1	NEWARK CITY	ESSEX	PEDESTRIAN VIOLATION
02/11/2019	0649	NEWARK	TURNPIKE	119.5	TEANECK TWSP	BERGEN	DRIVER INATTENTION
03/04/2019	1218	CRANBURY	TURNPIKE	71.6	CRANBURY TWSP	MIDDLESEX	DRIVER INATTENTION
04/17/2019	0646	CRANBURY	TURNPIKE	60.1	ROBBINSVILLE TWSP	MERCER	DRIVER INATTENTION
05/01/2019	0948	CRANBURY	TURNPIKE	64.3	ROBBINSVILLE TWSP	MERCER	TIRES
05/25/2019	0344	NEWARK	TURNPIKE	116.7	RIDGEFIELD BORO	BERGEN	DRUNK DRIVING
06/28/2019	1439	CRANBURY	TURNPIKE	65.2	EAST WINDSOR TWSP	MERCER	DRIVER INATTENTION
07/09/2019	0427	CRANBURY	TURNPIKE	68.7	EAST WINDSOR TWSP	MERCER	PEDESTRIAN VIOLATION
07/20/2019	0249	NEWARK	TURNPIKE	121.1	LEONIA BORO	BERGEN	DRUNK DRIVING
09/08/2019	1827	CRANBURY	TURNPIKE	95.9	CARTERET BORO	MIDDLESEX	DRIVER INATTENTION
09/29/2019	0317	MOORESTOWN	TURNPIKE	35.6	MOUNT LAUREL TWSP	BURLINGTON	UNDER INFLUENCE OF DRUGS
10/08/2019	0348	CRANBURY	TURNPIKE	80.9	MILLTOWN BORO	MIDDLESEX	DRIVER INATTENTION
10/19/2019	1040	NEWARK	TURNPIKE	112.3	SECAUCUS TOWN	HUDSON	DRIVER INATTENTION
10/19/2019	1610	MOORESTOWN	TURNPIKE	52.6	MANSFIELD TWSP	BURLINGTON	UNDER INFLUENCE OF DRUGS
10/26/2019	0319	CRANBURY	TURNPIKE	86.6	EDISON TWSP	MIDDLESEX	PEDESTRIAN VIOLATION
10/26/2019	1414	NEWARK	TURNPIKE	115.6	RIDGEFIELD BORO	BERGEN	DISTRACTED-HAND HELD ELECTRONIC DEV DRUNK DRIVING
11/25/2019	0146	CRANBURY	TURNPIKE	94.1	WOODBRIIDGE TWSP	MIDDLESEX	DRUNK DRIVING
11/29/2019	2042	MOORESTOWN	TURNPIKE	57.0	HAMILTON TWSP	MERCER	DRIVER INATTENTION

TROOP D — GARDEN STATE PARKWAY

Date	Time	Station	Road	MP	Municipality	County	Contributing Circumstances
01/01/2019	0416	GALLOWAY	PARKWAY	70.6	OCEAN TWSP	OCEAN	DRUNK DRIVING
01/20/2019	1045	BLOOMFIELD	PARKWAY	157.7	CLIFTON CITY	PASSAIC	DRIVER INATTENTION
01/27/2019	0906	BLOOMFIELD	PARKWAY	145.2	IRVINGTON TOWN	ESSEX	DRIVER INATTENTION
02/02/2019	0845	BLOOMFIELD	PARKWAY	167.5	WASHINGTON TWSP	BERGEN	UNDER INFLUENCE OF DRUGS
02/22/2019	1531	BLOOMFIELD	PARKWAY	171.7	MONTVALE BORO	BERGEN	DRIVER INATTENTION
02/27/2019	0012	GALLOWAY	PARKWAY	81.7	TOMS RIVER	OCEAN	PEDESTRIAN VIOLATION
03/07/2019	0812	GALLOWAY	PARKWAY	81.4	TOMS RIVER	OCEAN	DRIVER INATTENTION
04/20/2019	0403	HOLMDEL	PARKWAY	111.7	MIDDLETOWN TWSP	MONMOUTH	UNDER INFLUENCE OF DRUGS
04/26/2019	1452	BLOOMFIELD	PARKWAY	167.4	WASHINGTON TWSP	BERGEN	DRIVER INATTENTION
04/27/2019	1102	HOLMDEL	PARKWAY	119.4	ABERDEEN TWSP	MONMOUTH	UNDER INFLUENCE OF DRUGS
06/07/2019	0135	BLOOMFIELD	PARKWAY	134.1	WOODBRIIDGE TWSP	MIDDLESEX	ANIMALS IN ROADWAY
06/22/2019	1722	HOLMDEL	PARKWAY	93.3	BRICK TWSP	OCEAN	DRIVER INATTENTION
06/30/2019	1240	HOLMDEL	PARKWAY	116.0	HOLMDEL TWSP	MONMOUTH	DRIVER INATTENTION
08/20/2019	1558	BLOOMFIELD	PARKWAY	142.6	HILLSIDE TWSP	UNION	IMPROPER LANE CHANGE
08/22/2019	1933	HOLMDEL	PARKWAY	113.1	MIDDLETOWN TWSP	MONMOUTH	UNDER INFLUENCE OF DRUGS
09/02/2019	2100	GALLOWAY	PARKWAY	55.6	BASS RIVER TWSP	BURLINGTON	UNSAFE SPEED
09/15/2019	0300	BLOOMFIELD	PARKWAY	169.7	WOODCLIFF LAKE BORO	BERGEN	PEDESTRIAN VIOLATION
09/15/2019	1554	GALLOWAY	PARKWAY	16.2	DENNIS TWSP	CAPE MAY	DRIVER INATTENTION
11/01/2019	1813	BLOOMFIELD	PARKWAY	166.1	WASHINGTON TWSP	BERGEN	IMPROPER LANE CHANGE
11/13/2019	2050	GALLOWAY	PARKWAY	47.0	PORT REPUBLIC CITY	ATLANTIC	UNDER INFLUENCE OF DRUGS
11/24/2019	0221	GALLOWAY	PARKWAY	58.3	LITTLE EGG HARBOR T	OCEAN	DRUNK DRIVING
12/05/2019	0857	GALLOWAY	PARKWAY	74.7	LACEY TWSP	OCEAN	DRIVER INATTENTION
12/17/2019	0555	HOLMDEL	PARKWAY	107.5	TINTON FALLS BORO	MONMOUTH	DRUNK DRIVING

FATAL CRASHES BY COUNTY, MUNICIPALITY, DATE, TIME AND LOCATION

LEGEND

EXPRESSWAY Atlantic City Expressway	TURNPIKE New Jersey Turnpike
CR County Road	MP Milepost
PARKWAY Garden State Parkway	SH State Highway
PIP Palisades Interstate Parkway	

ATLANTIC COUNTY

Municipality	Date	Day	Time	Road	MP	Persons Killed
EGG HARBOR TWSP	01/13/2019	SUNDAY	2054	CR 563	5.6	1 PEDESTRIAN
PLEASANTVILLE CITY	01/19/2019	SATURDAY	2355	SH 40	58.7	1 PEDESTRIAN
HAMILTON TWSP	02/03/2019	SUNDAY	1409	HARBOR AVE	--	1 DRIVER
ATLANTIC CITY	02/10/2019	SUNDAY	1858	SH 40	62.8	1 PEDESTRIAN
PLEASANTVILLE CITY	02/11/2019	MONDAY	2339	CR 646	6.5	1 DRIVER
EGG HARBOR TWSP	02/26/2019	TUESDAY	1214	CR 575	1.7	1 DRIVER, 1 PASSENGER
HAMILTON TWSP	04/01/2019	MONDAY	2143	SH 322	46.0	1 PASSENGER
ATLANTIC CITY	04/02/2019	TUESDAY	2320	EXPRESSWAY	1.0	1 DRIVER
HAMILTON TWSP	04/24/2019	WEDNESDAY	1729	RAILROAD BLVD	--	1 DRIVER
HAMILTON TWSP	05/16/2019	THURSDAY	1552	CR 559	14.8	1 DRIVER
HAMILTON TWSP	05/18/2019	SATURDAY	0801	EXPRESSWAY	12.0	1 PASSENGER
HAMMONTON TOWN	05/25/2019	SATURDAY	1813	SH 206	4.7	1 DRIVER
HAMILTON TWSP	06/22/2019	SATURDAY	2206	CR 606	0.2	1 DRIVER
GALLOWAY TWSP	06/24/2019	MONDAY	1501	SOUTH WRANGLEBORO RD	--	1 DRIVER
MULLICA TWSP	07/02/2019	TUESDAY	2225	NEW HAMPSHIRE AVE	--	1 DRIVER
ATLANTIC CITY	07/06/2019	SATURDAY	2257	ATLANTIC AVE	--	1 PEDESTRIAN
EGG HARBOR CITY	07/10/2019	WEDNESDAY	2042	SH 30	41.4	2 PEDESTRIANS
PLEASANTVILLE CITY	07/16/2019	TUESDAY	1448	EXPRESSWAY	4.1	1 DRIVER
MULLICA TWSP	07/28/2019	SUNDAY	1840	CR 612	2.4	1 DRIVER
ABSECON CITY	08/01/2019	THURSDAY	2159	SH 30	51.2	1 PEDESTRIAN
GALLOWAY TWSP	08/03/2019	SATURDAY	2032	SH 30	50.0	1 PEDESTRIAN
ATLANTIC CITY	08/17/2019	SATURDAY	0408	ATLANTIC AVE	--	1 PEDESTRIAN
EGG HARBOR TWSP	09/02/2019	MONDAY	2055	SH 40	56.3	1 PEDESTRIAN
MARGATE CITY	09/20/2019	FRIDAY	1207	CR 563	0.3	1 PASSENGER
BUENA VISTA TWSP	09/20/2019	FRIDAY	2129	WEST COLTON LN	--	1 PASSENGER
PLEASANTVILLE CITY	09/24/2019	TUESDAY	0121	SH 9	40.4	1 DRIVER
EGG HARBOR TWSP	10/04/2019	FRIDAY	1548	SH 40	60.3	1 DRIVER
EGG HARBOR TWSP	10/23/2019	WEDNESDAY	2128	SH 40	54.0	1 PEDESTRIAN
PORT REPUBLIC CITY	11/13/2019	WEDNESDAY	2050	PARKWAY	47.0	1 DRIVER
EGG HARBOR TWSP	12/30/2019	MONDAY	2302	SH 40	61.2	1 PEDESTRIAN

BERGEN COUNTY

Municipality	Date	Day	Time	Road	MP	Persons Killed
WASHINGTON TWSP	02/02/2019	SATURDAY	0845	PARKWAY	167.5	1 DRIVER
ENGLEWOOD CITY	02/03/2019	SUNDAY	1421	SH 4	9.6	1 DRIVER
HACKENSACK CITY	02/06/2019	WEDNESDAY	0625	CR 56	4.7	1 PEDESTRIAN
RIDGEFIELD BORO	02/09/2019	SATURDAY	1606	CR 31	0.1	1 PEDESTRIAN
TEANECK TWSP	02/11/2019	MONDAY	0649	TURNPIKE	119.5	1 DRIVER
MONTVALE BORO	02/22/2019	FRIDAY	1531	PARKWAY	171.7	1 DRIVER
GLEN ROCK BORO	03/05/2019	TUESDAY	2024	CR 69	0.9	1 PEDESTRIAN
ELMWOOD PARK BORO	03/07/2019	THURSDAY	2017	SH 46	64.6	1 PEDESTRIAN
FORT LEE BORO	03/26/2019	TUESDAY	1002	SH 9	0.8	1 PEDESTRIAN
WYCKOFF TWSP	04/04/2019	THURSDAY	1154	CR 502	8.8	1 PEDESTRIAN
FAIR LAWN BORO	04/14/2019	SUNDAY	2108	SH 208	2.2	1 PEDESTRIAN
WASHINGTON TWSP	04/26/2019	FRIDAY	1452	PARKWAY	167.4	1 DRIVER
RIDGEFIELD BORO	04/27/2019	SATURDAY	0916	SH 1	61.5	1 PEDESTRIAN
RIDGEFIELD BORO	05/25/2019	SATURDAY	0344	TURNPIKE	116.7	1 DRIVER
BERGENFIELD BORO	05/27/2019	MONDAY	1553	WEST CHURCH ST	--	1 PEDALCYCLIST
ENGLEWOOD CITY	06/04/2019	TUESDAY	1657	CR 505	11.6	1 PEDESTRIAN
HACKENSACK CITY	06/08/2019	SATURDAY	2117	CR 62	0.7	1 PASSENGER
LODI BORO	06/29/2019	SATURDAY	0658	HARRISON AVE	--	1 DRIVER, 1 PASSENGER
HACKENSACK CITY	07/06/2019	SATURDAY	1843	CR 503	6.6	1 DRIVER, 1 PASSENGER
LEONIA BORO	07/20/2019	SATURDAY	0249	TURNPIKE	121.1	1 DRIVER
LEONIA BORO	08/01/2019	THURSDAY	0927	SH 93	2.0	1 PEDESTRIAN
ALPINE BORO	08/10/2019	SATURDAY	1427	PIP	10.0	1 DRIVER
PARAMUS BORO	08/10/2019	SATURDAY	2057	SH 4	4.2	1 PEDESTRIAN
ELMWOOD PARK BORO	08/18/2019	SUNDAY	2003	I-80	60.8	1 PASSENGER
WASHINGTON TWSP	09/03/2019	TUESDAY	1427	CR 110	2.0	1 DRIVER

BERGEN COUNTY

Municipality	Date	Day	Time	Road	MP	Persons Killed
WOODCLIFF LAKE BORO	09/15/2019	SUNDAY	0300	PARKWAY	169.7	1 PEDESTRIAN
HACKENSACK CITY	09/20/2019	FRIDAY	1101	CR 56	5.0	1 DRIVER
RIDGEFIELD BORO	10/07/2019	MONDAY	1855	SH 5	0.2	1 PEDESTRIAN
HAWORTH BORO	10/17/2019	THURSDAY	2142	LAKE SHORE DR	--	1 DRIVER
HACKENSACK CITY	10/23/2019	WEDNESDAY	0644	CR 51	1.0	1 PEDESTRIAN
RIDGEFIELD BORO	10/26/2019	SATURDAY	1414	TURNPIKE	115.6	1 PASSENGER
WASHINGTON TWSP	11/01/2019	FRIDAY	1813	PARKWAY	166.1	1 DRIVER
LYNDHURST TWSP	11/16/2019	SATURDAY	0715	CHUBB AVE	--	1 DRIVER
OAKLAND BORO	11/19/2019	TUESDAY	0818	CR 91	1.4	1 DRIVER
PARAMUS BORO	12/01/2019	SUNDAY	1131	CR 62	6.8	1 PEDESTRIAN
CLIFFSIDE PARK BORO	12/18/2019	WEDNESDAY	1003	CR 29	1.6	1 PEDESTRIAN
TEANECK TWSP	12/19/2019	THURSDAY	1814	WEST ENGLEWOOD AVE	--	1 PEDESTRIAN
HACKENSACK CITY	12/23/2019	MONDAY	1702	CR 124	1.2	1 PEDALCYCLIST
CARLSTADT BORO	12/28/2019	SATURDAY	0645	CR 503	0.3	1 PEDESTRIAN
LITTLE FERRY BORO	12/31/2019	TUESDAY	1138	CR 503	3.1	1 PEDESTRIAN

BURLINGTON COUNTY

Municipality	Date	Day	Time	Road	MP	Persons Killed
WILLINGBORO TWSP	01/08/2019	TUESDAY	1350	CR 626	2.9	1 PASSENGER
WESTAMPTON TWSP	01/21/2019	MONDAY	0332	CR 626	8.0	1 DRIVER
PEMBERTON BORO	02/20/2019	WEDNESDAY	1218	CR 530	2.2	1 DRIVER, 1 PASSENGER
WOODLAND TWSP	05/08/2019	WEDNESDAY	0313	SH 72	1.1	1 PEDESTRIAN
WILLINGBORO TWSP	05/20/2019	MONDAY	2209	CR 630	4.2	1 PEDESTRIAN
RIVERSIDE TWSP	06/19/2019	WEDNESDAY	2118	CR 543	10.3	1 PEDESTRIAN
HAINESPORT TWSP	07/02/2019	TUESDAY	1727	CR 674	5.8	1 DRIVER
WOODLAND TWSP	07/20/2019	SATURDAY	0518	SH 72	4.8	2 DRIVERS
SOUTHAMPTON TWSP	08/11/2019	SUNDAY	2029	SH 70	23.0	1 DRIVER
BEVERLY CITY	08/17/2019	SATURDAY	1817	CR 630	0.2	1 DRIVER
BURLINGTON TWSP	08/24/2019	SATURDAY	1227	CR 541	23.1	1 DRIVER
BASS RIVER TWSP	09/02/2019	MONDAY	2100	PARKWAY	55.6	1 PASSENGER
BURLINGTON TWSP	09/13/2019	FRIDAY	1158	CR 634	1.2	1 PEDESTRIAN
BURLINGTON TWSP	09/16/2019	MONDAY	2233	SH 130	44.6	1 PEDESTRIAN
EVESHAM TWSP	09/23/2019	MONDAY	0230	CR 620	3.4	1 PEDESTRIAN
EVESHAM TWSP	09/28/2019	SATURDAY	1949	SH 70	11.1	1 PEDESTRIAN
MOUNT LAUREL TWSP	09/29/2019	SUNDAY	0317	TURNPIKE	35.6	1 DRIVER
BURLINGTON TWSP	10/02/2019	WEDNESDAY	1618	CR 656	2.4	1 DRIVER
PEMBERTON TWSP	10/03/2019	THURSDAY	0625	SH 70	33.3	1 DRIVER
MANSFIELD TWSP	10/19/2019	SATURDAY	1610	TURNPIKE	52.6	1 PASSENGER
EVESHAM TWSP	10/20/2019	SUNDAY	0921	SH 70	7.7	1 DRIVER
WESTAMPTON TWSP	10/30/2019	WEDNESDAY	2028	I-295	44.9	1 DRIVER
WOODLAND TWSP	11/24/2019	SUNDAY	1403	SH 72	2.8	2 DRIVERS
NORTH HANOVER TWSP	11/27/2019	WEDNESDAY	1756	CR 528	8.9	1 DRIVER
SPRINGFIELD TWSP	12/09/2019	MONDAY	0627	SH 68	2.8	2 DRIVERS
SOUTHAMPTON TWSP	12/24/2019	TUESDAY	1147	CR 616	11.5	1 DRIVER
WILLINGBORO TWSP	12/24/2019	TUESDAY	1620	CR 630	4.4	1 DRIVER
PEMBERTON TWSP	12/27/2019	FRIDAY	1901	CR 530	10.9	1 PEDESTRIAN
EDGEWATER PARK TWSP	12/28/2019	SATURDAY	1209	CR 624	1.4	1 DRIVER

CAMDEN COUNTY

Municipality	Date	Day	Time	Road	MP	Persons Killed
CAMDEN CITY	01/01/2019	TUESDAY	0114	I-676	2.4	1 PEDESTRIAN
WATERFORD TWSP	01/03/2019	THURSDAY	1944	CR 534	15.6	1 DRIVER, 1 PASSENGER
CAMDEN CITY	01/07/2019	MONDAY	1850	CR 551	34.2	1 PEDESTRIAN
GLOUCESTER TWSP	01/27/2019	SUNDAY	1854	SH 42	9.0	1 PEDESTRIAN
CAMDEN CITY	02/13/2019	WEDNESDAY	2207	CR 601	1.0	1 PEDESTRIAN
LAWNSIDE BORO	02/23/2019	SATURDAY	0148	I-295	30.4	1 DRIVER
PENNSAUKEN TWSP	03/01/2019	FRIDAY	1609	SH 38	0.5	1 DRIVER
GLOUCESTER TWSP	03/05/2019	TUESDAY	1409	CR 688	2.1	1 PEDESTRIAN
CHERRY HILL TWSP	04/20/2019	SATURDAY	2108	SH 70	5.7	1 PEDESTRIAN
BROOKLAWN BORO	04/22/2019	MONDAY	2120	SH 130	26.1	1 PEDESTRIAN
CAMDEN CITY	05/02/2019	THURSDAY	1929	I-676	2.2	1 PASSENGER
LINDENWOLD BORO	05/05/2019	SUNDAY	1724	SH 30	14.6	1 DRIVER
WINSLOW TWSP	05/08/2019	WEDNESDAY	0128	EXPRESSWAY	35.3	1 PEDESTRIAN
CAMDEN CITY	05/22/2019	WEDNESDAY	1240	CR 609	0.8	1 PEDESTRIAN
BERLIN TWSP	06/02/2019	SUNDAY	0136	SH 73	18.8	1 PEDESTRIAN
CAMDEN CITY	06/03/2019	MONDAY	0928	ERIE ST	--	1 DRIVER
CHERRY HILL TWSP	06/08/2019	SATURDAY	2321	SH 70	1.1	1 PEDESTRIAN
LAWNSIDE BORO	06/18/2019	TUESDAY	0838	SH 30	8.4	1 DRIVER
CHERRY HILL TWSP	06/26/2019	WEDNESDAY	1146	LONGWOOD AVE	--	1 PEDESTRIAN
WATERFORD TWSP	07/03/2019	WEDNESDAY	2218	MAPLE AVE	--	1 DRIVER

CAMDEN COUNTY

Municipality	Date	Day	Time	Road	MP	Persons Killed
WINSLOW TWSP	07/05/2019	FRIDAY	1616	SH 73	11.1	1 DRIVER
GLOUCESTER TWSP	07/09/2019	TUESDAY	2016	CR 705	6.2	1 PEDESTRIAN
LINDENWOLD BORO	07/18/2019	THURSDAY	2048	SH 30	13.0	1 PEDESTRIAN
CAMDEN CITY	07/20/2019	SATURDAY	2048	KAIGHN AVE	--	1 DRIVER
VOORHEES TWSP	08/13/2019	TUESDAY	1026	CR 561	40.5	1 DRIVER
CAMDEN CITY	08/19/2019	MONDAY	2300	CR 605	0.0	1 PEDESTRIAN
CAMDEN CITY	08/20/2019	TUESDAY	0022	CR 608	0.6	1 PEDESTRIAN
WINSLOW TWSP	08/23/2019	FRIDAY	0532	CR 689	5.4	1 DRIVER
CAMDEN CITY	09/05/2019	THURSDAY	2312	29TH ST	--	1 PASSENGER
CAMDEN CITY	09/07/2019	SATURDAY	0352	TUCKAHOE RD	--	1 PEDESTRIAN
STRATFORD BORO	09/08/2019	SUNDAY	0006	SH 30	12.3	1 DRIVER
GIBBSBORO BORO	09/08/2019	SUNDAY	0142	CR 686	1.9	1 PASSENGER
CHESILHURST BORO	09/16/2019	MONDAY	1430	CR 680	2.2	1 DRIVER
WINSLOW TWSP	09/17/2019	TUESDAY	1834	12TH AVE	--	1 DRIVER
CAMDEN CITY	09/19/2019	THURSDAY	1943	CR 601	1.7	1 PEDESTRIAN
PENNSAUKEN TWSP	09/21/2019	SATURDAY	0456	SH 130	32.8	1 DRIVER
WATERFORD TWSP	09/29/2019	SUNDAY	0143	CR 534	16.9	1 DRIVER
CAMDEN CITY	10/04/2019	FRIDAY	2211	CR 561	50.6	1 DRIVER
CAMDEN CITY	10/21/2019	MONDAY	2145	SH 168	10.0	1 PEDESTRIAN
CHERRY HILL TWSP	10/25/2019	FRIDAY	0445	SH 38	3.7	1 PEDESTRIAN
GLOUCESTER TWSP	10/25/2019	FRIDAY	1922	CR 673	2.4	1 PEDESTRIAN
HADDONFIELD BORO	11/11/2019	MONDAY	0723	BEECHWOOD AVE	--	1 PEDESTRIAN
CHERRY HILL TWSP	11/25/2019	MONDAY	1548	CR 673	9.9	1 DRIVER
LINDENWOLD BORO	12/06/2019	FRIDAY	1841	CR 534	7.7	1 PEDESTRIAN
CHERRY HILL TWSP	12/22/2019	SUNDAY	0647	SH 38	1.7	1 PEDESTRIAN

CAPE MAY COUNTY

Municipality	Date	Day	Time	Road	MP	Persons Killed
OCEAN CITY	01/09/2019	WEDNESDAY	1138	CENTRAL AVE	--	1 PEDESTRIAN
LOWER TWSP	01/12/2019	SATURDAY	2353	CR 639	1.8	1 DRIVER
UPPER TWSP	04/24/2019	WEDNESDAY	1926	SH 9	22.5	1 DRIVER
WEST CAPE MAY BORO	05/18/2019	SATURDAY	1700	CR 626	0.5	1 PEDALCYCLIST
DENNIS TWSP	05/19/2019	SUNDAY	0107	CR 625	0.6	1 DRIVER
OCEAN CITY	05/24/2019	FRIDAY	1733	CR 656	2.8	1 PEDESTRIAN
UPPER TWSP	07/29/2019	MONDAY	1534	CR 623	1.0	1 DRIVER
MIDDLE TWSP	09/01/2019	SUNDAY	1959	SH 9	8.6	1 DRIVER
DENNIS TWSP	09/01/2019	SUNDAY	2029	CR 628	3.2	1 PEDESTRIAN
DENNIS TWSP	09/09/2019	MONDAY	1258	SH 47	18.4	1 DRIVER
DENNIS TWSP	09/15/2019	SUNDAY	1554	PARKWAY	16.2	1 DRIVER
UPPER TWSP	12/06/2019	FRIDAY	2228	SH 9	26.2	1 DRIVER

CUMBERLAND COUNTY

Municipality	Date	Day	Time	Road	MP	Persons Killed
VINELAND CITY	01/18/2019	FRIDAY	1647	SH 47	45.8	1 PEDESTRIAN
VINELAND CITY	01/26/2019	SATURDAY	0611	WEST LANDIS AVE	--	1 PEDESTRIAN
MILLVILLE CITY	04/07/2019	SUNDAY	2232	SH 47	41.7	1 PEDESTRIAN
MILLVILLE CITY	04/13/2019	SATURDAY	2123	SH 47	42.3	1 DRIVER
HOPEWELL TWSP	04/23/2019	TUESDAY	1747	CR 607	4.5	1 PASSENGER
STOW CREEK TWSP	04/27/2019	SATURDAY	1955	CR 626	2.2	1 DRIVER
VINELAND CITY	05/02/2019	THURSDAY	1640	SH 55	26.7	1 DRIVER
VINELAND CITY	05/07/2019	TUESDAY	2137	CR 555	12.8	1 DRIVER
VINELAND CITY	07/26/2019	FRIDAY	1801	SH 47	47.7	1 DRIVER
MILLVILLE CITY	08/03/2019	SATURDAY	0647	SH 49	31.5	1 PEDESTRIAN
FAIRFIELD TWSP	08/03/2019	SATURDAY	2331	CR 609	0.7	1 DRIVER
VINELAND CITY	08/17/2019	SATURDAY	2351	EAST CHESTNUT AVE	--	1 DRIVER
VINELAND CITY	09/04/2019	WEDNESDAY	1336	CR 555	16.1	1 DRIVER
VINELAND CITY	09/05/2019	THURSDAY	1444	SH 56	8.2	1 DRIVER
VINELAND CITY	09/07/2019	SATURDAY	0724	NORTH WEST AVE	--	1 DRIVER
MILLVILLE CITY	10/18/2019	FRIDAY	1911	BOGDEN BLVD	--	1 DRIVER
UPPER DEERFIELD TWS	11/23/2019	SATURDAY	0835	SH 77	6.8	1 DRIVER
MAURICE RIVER TWSP	11/24/2019	SUNDAY	2359	CR 548	0.0	1 DRIVER
GREENWICH TWSP	12/01/2019	SUNDAY	0529	TINDALL ISLAND RD	--	1 DRIVER
VINELAND CITY	12/08/2019	SUNDAY	1016	PIACENZIA AVE	--	1 DRIVER

ESSEX COUNTY

Municipality	Date	Day	Time	Road	MP	Persons Killed
MILLBURN TWSP	01/08/2019	TUESDAY	1719	CHATHAM RD	--	1 PEDESTRIAN
BLOOMFIELD BORO	01/11/2019	FRIDAY	0830	CR 509	23.7	1 PEDESTRIAN
NEWARK CITY	01/25/2019	FRIDAY	0523	BERGEN ST	--	2 PASSENGERS

ESSEX COUNTY

Municipality	Date	Day	Time	Road	MP	Persons Killed
IRVINGTON TOWN	01/27/2019	SUNDAY	0906	PARKWAY	145.2	1 PEDESTRIAN
NEWARK CITY	02/09/2019	SATURDAY	0041	TURNPIKE	106.1	1 PEDESTRIAN
NEWARK CITY	02/10/2019	SUNDAY	0330	I-78	55.4	1 PEDESTRIAN
WEST ORANGE TOWN	02/17/2019	SUNDAY	0053	I-280	7.4	1 DRIVER
NEWARK CITY	02/19/2019	TUESDAY	1812	AVENUE L	--	1 PEDESTRIAN
WEST ORANGE TOWN	02/27/2019	WEDNESDAY	1813	ROONEY CIR	--	1 PEDESTRIAN
NUTLEY TOWN	02/28/2019	THURSDAY	1917	CR 652	1.2	1 DRIVER
NEWARK CITY	03/06/2019	WEDNESDAY	1945	CLINTON AVE	--	1 PEDESTRIAN
IRVINGTON TOWN	03/17/2019	SUNDAY	0105	CR 603	1.1	1 DRIVER
NEWARK CITY	03/17/2019	SUNDAY	1908	I-280	13.2	1 DRIVER
NEWARK CITY	04/03/2019	WEDNESDAY	1337	RAYMOND BLVD	--	1 DRIVER
LIVINGSTON TWSP	04/05/2019	FRIDAY	1246	SH 10	18.4	1 DRIVER
NEWARK CITY	04/21/2019	SUNDAY	0102	SH 21	5.3	1 DRIVER
NEWARK CITY	05/08/2019	WEDNESDAY	0028	SH 1	46.4	1 PEDESTRIAN
ORANGE CITY	06/06/2019	THURSDAY	0606	CR 638	4.6	1 DRIVER
ORANGE CITY	06/27/2019	THURSDAY	1111	MAIN ST	--	1 PEDESTRIAN
NEWARK CITY	07/26/2019	FRIDAY	0038	SH 21	0.3	1 DRIVER
NEWARK CITY	08/12/2019	MONDAY	1925	MONTCLAIR AVE	--	1 DRIVER
NEWARK CITY	08/24/2019	SATURDAY	0255	ALDINE ST	--	1 DRIVER
NEWARK CITY	08/27/2019	TUESDAY	2000	SH 1	46.2	1 DRIVER
NEWARK CITY	08/29/2019	THURSDAY	1650	SH 21	3.0	1 PASSENGER
NEWARK CITY	09/03/2019	TUESDAY	1158	WASHINGTON ST	1.4	1 PEDESTRIAN
IRVINGTON TOWN	09/27/2019	FRIDAY	1120	NORMANDY PLACE CR	--	1 DRIVER
NEWARK CITY	10/02/2019	WEDNESDAY	1911	CR 510	28.0	1 PEDESTRIAN
NEWARK CITY	10/12/2019	SATURDAY	0305	SH 1	47.7	1 DRIVER
NEWARK CITY	10/21/2019	MONDAY	0221	SH 21	2.2	1 PEDESTRIAN
NEWARK CITY	10/26/2019	SATURDAY	0932	SH 21	1.9	1 PEDESTRIAN
NEWARK CITY	11/18/2019	MONDAY	1820	PACIFIC ST	--	1 PEDESTRIAN
NEWARK CITY	12/03/2019	TUESDAY	2003	CLINTON AVE	--	1 PEDESTRIAN
BELLEVILLE TOWN	12/09/2019	MONDAY	1837	SH 7	6.1	1 PEDESTRIAN
WEST ORANGE TOWN	12/24/2019	TUESDAY	2031	I-280	8.6	1 PASSENGER
NEWARK CITY	12/31/2019	TUESDAY	1345	CR 605	0.8	1 PEDESTRIAN

GLOUCESTER COUNTY

Municipality	Date	Day	Time	Road	MP	Persons Killed
EAST GREENWICH TWSP	01/05/2019	SATURDAY	1819	NORTH WOLFERT STATION RD	--	1 DRIVER
HARRISON TWSP	02/11/2019	MONDAY	0730	CR 667	4.7	1 DRIVER
MONROE TWSP	03/03/2019	SUNDAY	1735	SH 322	29.0	1 DRIVER, 1 PASSENGER
WOOLWICH TWSP	03/06/2019	WEDNESDAY	0557	SH 322	7.0	1 DRIVER
ELK TWSP	03/14/2019	THURSDAY	0118	SH 55	47.9	1 PEDESTRIAN
DEPTFORD TWSP	03/26/2019	TUESDAY	2116	SH 55	59.6	1 DRIVER
MONROE TWSP	03/28/2019	THURSDAY	0954	SH 322	27.1	1 DRIVER
MONROE TWSP	03/28/2019	THURSDAY	2010	CR 658	3.6	1 PASSENGER
MONROE TWSP	04/12/2019	FRIDAY	0138	WINSLOW RD	--	1 DRIVER
PAULSBORO BORO	04/21/2019	SUNDAY	1310	NORTH CHESTNUT ST	--	1 DRIVER
MONROE TWSP	06/06/2019	THURSDAY	1121	WINSLOW RD	2.5	1 DRIVER
CLAYTON BORO	06/29/2019	SATURDAY	1642	SH 47	59.2	1 PEDESTRIAN
SOUTH HARRISON TWSP	07/05/2019	FRIDAY	1255	SH 45	14.4	1 DRIVER
FRANKLIN TWSP	07/07/2019	SUNDAY	1520	CR 615	1.2	1 DRIVER, 2 PASSENGERS
MONROE TWSP	07/11/2019	THURSDAY	2048	SH 322	26.0	1 PEDESTRIAN
FRANKLIN TWSP	07/16/2019	TUESDAY	1943	CR 555	23.3	1 DRIVER
CLAYTON BORO	08/08/2019	THURSDAY	2311	CR 655	3.9	1 PASSENGER
FRANKLIN TWSP	08/11/2019	SUNDAY	1312	CR 655	2.3	1 DRIVER
DEPTFORD TWSP	08/24/2019	SATURDAY	1850	CR 534	3.0	1 DRIVER
MONROE TWSP	08/24/2019	SATURDAY	2254	CR 538	23.6	1 DRIVER
WASHINGTON TWSP	09/15/2019	SUNDAY	2351	SH 42	5.4	1 PEDESTRIAN
FRANKLIN TWSP	09/18/2019	WEDNESDAY	1834	WILLIAMSTOWN RD	--	1 DRIVER
WEST DEPTFORD TWSP	09/19/2019	THURSDAY	2140	SH 45	27.0	1 PEDESTRIAN
ELK TWSP	09/22/2019	SUNDAY	0221	SH 55	47.0	1 DRIVER
WASHINGTON TWSP	09/24/2019	TUESDAY	1930	SH 42	6.1	1 PEDESTRIAN
ELK TWSP	09/27/2019	FRIDAY	1928	SH 77	20.6	1 PEDESTRIAN
WEST DEPTFORD TWSP	10/03/2019	THURSDAY	1901	CR 656	2.2	1 PEDESTRIAN
ELK TWSP	10/08/2019	TUESDAY	0641	SH 77	18.3	1 PASSENGER
MANTUA TWSP	10/09/2019	WEDNESDAY	1406	SH 55	52.8	1 PASSENGER
PITMAN BORO	10/11/2019	FRIDAY	0145	CR 553	1.0	1 DRIVER
FRANKLIN TWSP	10/18/2019	FRIDAY	0224	SH 55	40.9	1 PEDESTRIAN
WASHINGTON TWSP	10/22/2019	TUESDAY	0735	CR 658	0.1	1 DRIVER
DEPTFORD TWSP	10/30/2019	WEDNESDAY	2339	SH 55	57.2	1 DRIVER
WOODBURY HEIGHTS BO	11/02/2019	SATURDAY	1905	CR 553	49.5	1 PEDALCYCLIST
MONROE TWSP	11/13/2019	WEDNESDAY	2245	SH 322	25.1	1 DRIVER
GLASSBORO BORO	11/18/2019	MONDAY	1831	CR 634	0.6	1 DRIVER

GLOUCESTER COUNTY

Municipality	Date	Day	Time	Road	MP	Persons Killed
MONROE TWP	11/28/2019	THURSDAY	1613	SH42	0.6	1 DRIVER
CLAYTON BORO	12/15/2019	SUNDAY	2038	SH 47	60.5	1 PEDESTRIAN
GLASSBORO BORO	12/25/2019	WEDNESDAY	0300	SH 322	16.7	1 DRIVER

HUDSON COUNTY

Municipality	Date	Day	Time	Road	MP	Persons Killed
KEARNY TOWN	01/12/2019	SATURDAY	2255	I-280	16.5	1 DRIVER
NORTH BERGEN TWSP	02/18/2019	MONDAY	2015	SH 1	57.7	1 PEDESTRIAN
UNION CITY	03/21/2019	THURSDAY	1114	21ST ST	--	1 PEDESTRIAN
NORTH BERGEN TWSP	04/04/2019	THURSDAY	0718	CR 681	2.4	1 PEDALCYCLIST
JERSEY CITY	04/19/2019	FRIDAY	1407	BERGEN AVE	--	1 DRIVER
JERSEY CITY	05/05/2019	SUNDAY	0714	CR 681	1.5	1 DRIVER
WEST NEW YORK TOWN	05/16/2019	THURSDAY	2111	60TH ST	--	1 PEDESTRIAN
WEST NEW YORK TOWN	06/18/2019	TUESDAY	0035	60TH ST	--	1 PASSENGER
JERSEY CITY	07/21/2019	SUNDAY	2237	OCEAN AVE	--	1 DRIVER
JERSEY CITY	08/05/2019	MONDAY	2120	SH 440	25.1	1 PEDESTRIAN
BAYONNE CITY	09/02/2019	MONDAY	1920	SH 440	18.9	1 DRIVER
NORTH BERGEN TWSP	09/29/2019	SUNDAY	0400	CR 501	36.5	1 DRIVER
BAYONNE CITY	10/12/2019	SATURDAY	0050	EAST 22ND ST	--	1 PASSENGER
SECAUCUS TOWN	10/19/2019	SATURDAY	1040	TURNPIKE	112.3	1 DRIVER
JERSEY CITY	11/05/2019	TUESDAY	0705	SH 1	3.5	1 PEDESTRIAN
JERSEY CITY	11/25/2019	MONDAY	1017	CR 681	1.7	1 PEDALCYCLIST
JERSEY CITY	12/05/2019	THURSDAY	1532	SH 440	24.8	1 DRIVER
JERSEY CITY	12/06/2019	FRIDAY	0429	CR 501	29.9	1 DRIVER
JERSEY CITY	12/11/2019	WEDNESDAY	0257	SH 139	1.2	1 PASSENGER

HUNTERDON COUNTY

Municipality	Date	Day	Time	Road	MP	Persons Killed
LEBANON TWSP	01/31/2019	THURSDAY	1039	SH 31	37.9	1 DRIVER
CLINTON TWSP	05/17/2019	FRIDAY	0847	I-78	18.3	1 DRIVER
CLINTON TWSP	07/28/2019	SUNDAY	2112	KICENIUOK RD	--	1 PASSENGER
LEBANON TWSP	09/25/2019	WEDNESDAY	1747	SH 31	35.9	1 DRIVER
BETHLEHEM TWSP	12/11/2019	WEDNESDAY	1902	I-78	9.6	1 DRIVER
LEBANON BORO	12/20/2019	FRIDAY	1245	CONOVER TERR	--	1 PEDESTRIAN

MERCER COUNTY

Municipality	Date	Day	Time	Road	MP	Persons Killed
WEST WINDSOR TWP	01/07/2019	MONDAY	2130	SH 1	9.3	1 DRIVER
TRENTON	02/16/2019	SATURDAY	2130	SH 129	1.1	1 PEDESTRIAN
ROBBINSVILLE TWSP	04/17/2019	WEDNESDAY	0646	TURNPIKE	60.1	1 DRIVER
TRENTON	04/29/2019	MONDAY	1146	CLARK ST	--	1 DRIVER
ROBBINSVILLE TWSP	05/01/2019	WEDNESDAY	0948	TURNPIKE	64.3	1 DRIVER
ROBBINSVILLE TWSP	06/24/2019	MONDAY	1831	SH 130	63.9	1 DRIVER
EAST WINDSOR TWSP	06/28/2019	FRIDAY	1439	TURNPIKE	65.2	1 PASSENGER
EAST WINDSOR TWSP	07/09/2019	TUESDAY	0427	TURNPIKE	68.7	1 PEDESTRIAN
LAWRENCE TWSP	07/14/2019	SUNDAY	2318	SH 1	0.6	1 DRIVER
EWING TWSP	07/29/2019	MONDAY	1927	CR 634	3.7	1 DRIVER
PRINCETON	07/30/2019	TUESDAY	1030	CR 571	43.8	1 PEDESTRIAN
HAMILTON TWSP	07/30/2019	TUESDAY	2109	SANDALWOOD AVE	--	1 PEDALCYCLIST
EAST WINDSOR TWSP	08/29/2019	THURSDAY	1204	SH 130	67.6	1 DRIVER
LAWRENCE TWSP	09/19/2019	THURSDAY	1456	110 COLD SOIL RD	--	1 DRIVER
TRENTON	10/08/2019	TUESDAY	1313	SH 129	2.1	1 PEDESTRIAN
TRENTON	10/20/2019	SUNDAY	2009	CR 622	2.7	1 PEDESTRIAN
LAWRENCE TWSP	10/24/2019	THURSDAY	2056	SH 1	1.6	1 PEDESTRIAN
HAMILTON TWSP	11/29/2019	FRIDAY	2042	TURNPIKE	57.0	1 PASSENGER
TRENTON	12/05/2019	THURSDAY	1035	SH 33	0.3	1 PEDESTRIAN
EAST WINDSOR TWSP	12/13/2019	FRIDAY	2035	CR 539	53.1	1 PEDESTRIAN
TRENTON	12/22/2019	SUNDAY	1625	STUYVESANT AVE	--	1 PEDESTRIAN

MIDDLESEX COUNTY

Municipality	Date	Day	Time	Road	MP	Persons Killed
NEW BRUNSWICK CITY	01/08/2019	TUESDAY	1201	CR 691	1.1	1 PEDESTRIAN
NEW BRUNSWICK CITY	01/10/2019	THURSDAY	2052	TURNPIKE	83.9	1 DRIVER
NORTH BRUNSWICK TWS	01/16/2019	WEDNESDAY	1813	HERMANN RD	0.2	1 DRIVER
CRANBURY TWSP	01/21/2019	MONDAY	2358	CR 615	2.3	1 DRIVER
EDISON TWSP	02/05/2019	TUESDAY	2130	SH 1	35.3	1 PEDESTRIAN
OLD BRIDGE TWSP	02/25/2019	MONDAY	0550	SH 9	122.3	2 PASSENGERS
CRANBURY TWSP	03/04/2019	MONDAY	1218	TURNPIKE	71.6	1 DRIVER

MIDDLESEX COUNTY

Municipality	Date	Day	Time	Road	MP	Persons Killed
OLD BRIDGE TWSP	03/19/2019	TUESDAY	0026	FERRY RD	0.2	1 DRIVER
SAYREVILLE BORO	03/31/2019	SUNDAY	1503	CR 675	1.8	1 DRIVER
MONROE TWSP	04/15/2019	MONDAY	1711	CR 619	3.2	1 DRIVER
NEW BRUNSWICK CITY	04/20/2019	SATURDAY	0044	CR 691	0.9	1 PEDESTRIAN
MONROE TWSP	05/13/2019	MONDAY	1252	CR 612	1.2	1 PASSENGER
NORTH BRUNSWICK TWS	05/14/2019	TUESDAY	2147	SH 27	13.3	1 PEDESTRIAN
OLD BRIDGE TWSP	05/20/2019	MONDAY	0334	SH 9	126.4	1 DRIVER
METUCHEN BORO	05/21/2019	TUESDAY	1811	SH 27	20.9	1 DRIVER
OLD BRIDGE TWSP	05/25/2019	SATURDAY	2355	CR 690	0.5	1 DRIVER
WOODBIDGE TWSP	06/07/2019	FRIDAY	0135	PARKWAY	134.1	1 DRIVER
HIGHLAND PARK BORO	06/07/2019	FRIDAY	2217	SH 27	16.9	1 PEDESTRIAN
SOUTH RIVER BORO	06/11/2019	TUESDAY	1518	CR 527	40.1	1 DRIVER
PISCATAWAY TWSP	06/13/2019	THURSDAY	1302	CR 622	2.7	1 DRIVER
SOUTH BRUNSWICK TWS	06/24/2019	MONDAY	2222	RIDGE RD	1.5	1 DRIVER
OLD BRIDGE TWSP	07/02/2019	TUESDAY	0902	CR 516	1.1	1 DRIVER
OLD BRIDGE TWSP	07/06/2019	SATURDAY	0350	CR 527	36.2	2 PASSENGERS
SOUTH BRUNSWICK TWS	07/17/2019	WEDNESDAY	1306	SH 130	78.8	1 PASSENGER
SOUTH BRUNSWICK TWS	08/08/2019	THURSDAY	2050	CR 535	20.9	1 DRIVER
EDISON TWSP	08/09/2019	FRIDAY	1209	SH 1	29.5	1 PEDALCYCLIST
EAST BRUNSWICK TWSP	08/11/2019	SUNDAY	1930	CR 527	39.0	1 DRIVER, 1 PASSENGER
OLD BRIDGE TWSP	08/29/2019	THURSDAY	0610	SH 9	124.6	1 DRIVER
SAYREVILLE BORO	09/03/2019	TUESDAY	2321	ERNSTON RD	0.4	1 PEDESTRIAN
CARTERET BORO	09/08/2019	SUNDAY	1827	TURNPIKE	95.9	1 DRIVER
PLAINSBORO TWSP	10/04/2019	FRIDAY	0803	SCOTTS CORNER RD	0.1	1 PEDESTRIAN
PISCATAWAY TWSP	10/06/2019	SUNDAY	0647	CR 665	2.2	1 DRIVER
MILLTOWN BORO	10/08/2019	TUESDAY	0348	TURNPIKE	80.9	1 DRIVER
EAST BRUNSWICK TWSP	10/24/2019	THURSDAY	1637	VILLAGE DR	--	1 DRIVER
EDISON TWSP	10/26/2019	SATURDAY	0319	TURNPIKE	86.6	1 PEDESTRIAN
SAYREVILLE BORO	11/02/2019	SATURDAY	1109	CR 673	0.5	1 DRIVER
OLD BRIDGE TWSP	11/15/2019	FRIDAY	1018	SH 18	31.6	1 DRIVER
WOODBIDGE TWSP	11/25/2019	MONDAY	0146	TURNPIKE	94.1	1 DRIVER
OLD BRIDGE TWSP	11/30/2019	SATURDAY	1349	PLEASANT VALLEY RD	--	1 PASSENGER
NORTH BRUNSWICK TWS	12/10/2019	TUESDAY	1651	SH 130	82.2	1 DRIVER
SOUTH BRUNSWICK TWS	12/13/2019	FRIDAY	2206	CR 522	4.3	1 PEDALCYCLIST
WOODBIDGE TWSP	12/20/2019	FRIDAY	2350	SH 1	34.2	1 DRIVER, 2 PASSENGERS

MONMOUTH COUNTY

Municipality	Date	Day	Time	Road	MP	Persons Killed
FREEHOLD TWSP	01/16/2019	WEDNESDAY	1257	SH 9	116.3	1 DRIVER, 1 PASSENGER
SPRING LAKE HEIGHTS	01/19/2019	SATURDAY	1722	SH 71	4.0	1 PEDESTRIAN
HAZLET BORO	01/21/2019	MONDAY	0223	SH 36	23.6	1 PEDESTRIAN
HOWELL TWSP	01/24/2019	THURSDAY	1118	SH 34	10.3	1 PASSENGER
MIDDLETOWN TWSP	01/26/2019	SATURDAY	0201	COOPER RD	--	1 PASSENGER
FREEHOLD TWSP	01/28/2019	MONDAY	1325	SH 9	115.6	1 DRIVER
NEPTUNE TWSP	02/02/2019	SATURDAY	0506	SH 18	8.4	1 PEDESTRIAN
SPRING LAKE HEIGHTS	02/04/2019	MONDAY	2213	SH 71	3.8	1 DRIVER
TINTON FALLS BORO	03/06/2019	WEDNESDAY	2147	CR 520	16.2	1 PEDESTRIAN
ATLANTIC HIGHLANDS	03/08/2019	FRIDAY	2007	SH 36	14.8	2 PEDESTRIANS
MANALAPAN TWSP	03/11/2019	MONDAY	1413	CR 3	2.8	1 DRIVER
FREEHOLD TWSP	04/10/2019	WEDNESDAY	0532	SH 33	4.6	1 DRIVER
MIDDLETOWN TWSP	04/20/2019	SATURDAY	0403	PARKWAY	111.7	1 DRIVER
ABERDEEN TWSP	04/27/2019	SATURDAY	1102	PARKWAY	119.4	1 DRIVER
HAZLET BORO	05/14/2019	TUESDAY	0111	SH 36	21.0	1 PEDALCYCLIST
RUMSON BORO	05/18/2019	SATURDAY	1921	HARTSHORNE LN	--	1 DRIVER, 1 PASSENGER
ABERDEEN TWSP	05/22/2019	WEDNESDAY	2003	CR 6	0.2	1 PASSENGER
NEPTUNE TWSP	06/03/2019	MONDAY	0850	SH 33	39.0	1 DRIVER
HOWELL TWSP	06/04/2019	TUESDAY	2321	SH 9	105.0	1 PEDESTRIAN
UPPER FREEHOLD TWSP	06/14/2019	FRIDAY	0707	MEIRS RD	--	1 DRIVER
BELMAR BORO	06/23/2019	SUNDAY	1250	SH 35	21.5	1 DRIVER
HOLMDEL TWSP	06/30/2019	SUNDAY	1240	PARKWAY	116.0	1 DRIVER
TINTON FALLS BORO	07/19/2019	FRIDAY	0906	CR 13	1.5	1 DRIVER
MIDDLETOWN TWSP	08/22/2019	THURSDAY	1933	PARKWAY	113.1	1 DRIVER
MILLSTONE TWSP	08/26/2019	MONDAY	1957	OLD ROUTE 33	--	1 DRIVER
MANASQUAN BORO	08/27/2019	TUESDAY	0518	SH 71	1.3	1 DRIVER
EATONTOWN BORO	09/14/2019	SATURDAY	1942	SH 35	30.3	1 PEDESTRIAN
MILLSTONE TWSP	09/16/2019	MONDAY	2247	CR 524	17.2	1 DRIVER
MILLSTONE TWSP	09/22/2019	SUNDAY	1054	CR 1	5.4	1 DRIVER
MIDDLETOWN TWSP	10/07/2019	MONDAY	1500	CR 50	3.5	1 PEDESTRIAN
HAZLET BORO	10/17/2019	THURSDAY	0503	SH 36	23.6	1 PEDESTRIAN
TINTON FALLS BORO	12/17/2019	TUESDAY	0555	PARKWAY	107.5	1 DRIVER
ABERDEEN TWSP	12/19/2019	THURSDAY	1831	SH 35	44.8	1 PEDESTRIAN

MORRIS COUNTY

Municipality	Date	Day	Time	Road	MP	Persons Killed
JEFFERSON TWSP	01/14/2019	MONDAY	2117	CR 513	56.3	1 DRIVER
PARSIPPANY-TROY HIL	01/24/2019	THURSDAY	1931	I-80	44.8	1 PASSENGER
JEFFERSON TWSP	01/26/2019	SATURDAY	1736	SH 15	3.9	1 PEDESTRIAN
ROCKAWAY TWSP	02/02/2019	SATURDAY	0158	CR 513	48.2	1 PASSENGER
ROCKAWAY BORO	03/24/2019	SUNDAY	1202	SH 46	41.6	1 PASSENGER
ROXBURY TWSP	04/06/2019	SATURDAY	2046	SH 46	31.0	1 PEDESTRIAN
DENVILLE TWSP	04/20/2019	SATURDAY	2140	BLOOMFIELD AVE	--	1 DRIVER
PEQUANNOCK TWSP	05/16/2019	THURSDAY	1745	SH 23	12.2	1 DRIVER
MORRISTOWN TOWN	06/07/2019	FRIDAY	1413	SCHUYLER PL	--	1 PEDESTRIAN
MOUNT ARLINGTON BOR	06/21/2019	FRIDAY	1252	I-80	30.6	1 PASSENGER
MADISON BORO	06/28/2019	FRIDAY	1713	CR 647	4.2	1 PEDESTRIAN
PARSIPPANY-TROY HIL	07/10/2019	WEDNESDAY	0845	I-80	43.8	1 DRIVER
ROCKAWAY TWSP	07/23/2019	TUESDAY	2027	CR 513	51.0	1 DRIVER
MONTVILLE TWSP	07/25/2019	THURSDAY	2115	SH 46	51.2	1 PEDESTRIAN
MORRIS TWSP	08/14/2019	WEDNESDAY	1121	SH 24	1.1	1 PASSENGER
BOONTON TOWN	08/30/2019	FRIDAY	1302	OLD BOONTON RD	--	1 DRIVER
ROCKAWAY BORO	09/13/2019	FRIDAY	2150	SH 46	40.9	1 PEDESTRIAN
ROXBURY TWSP	09/24/2019	TUESDAY	1619	CR 615	0.1	1 DRIVER, 1 PASSENGER
MOUNT OLIVE TWSP	09/29/2019	SUNDAY	1403	SH 46	28.4	1 DRIVER
MONTVILLE TWSP	10/11/2019	FRIDAY	1929	SH 202	57.6	2 PASSENGERS
PARSIPPANY-TROY HIL	10/18/2019	FRIDAY	0145	I-80	45.2	1 DRIVER, 2 PASSENGERS
RIVERDALE BORO	10/22/2019	TUESDAY	1110	SH 23	12.5	1 DRIVER
JEFFERSON TWSP	10/31/2019	THURSDAY	1410	SH 15	6.9	1 DRIVER
PARSIPPANY-TROY HIL	11/26/2019	TUESDAY	1848	SH 46	47.8	1 DRIVER
ROCKAWAY TWSP	12/13/2019	FRIDAY	0834	CR 513	56.2	1 DRIVER

OCEAN COUNTY

Municipality	Date	Day	Time	Road	MP	Persons Killed
OCEAN TWSP	01/01/2019	TUESDAY	0416	PARKWAY	70.6	1 DRIVER
JACKSON TWSP	01/08/2019	TUESDAY	0916	CR 528	21.6	1 DRIVER
TOMS RIVER	01/24/2019	THURSDAY	1651	CR 527	8.2	1 DRIVER
JACKSON TWSP	02/01/2019	FRIDAY	1526	CR 547	3.9	1 PASSENGER
TOMS RIVER	02/27/2019	WEDNESDAY	0012	PARKWAY	81.7	1 PEDESTRIAN
TOMS RIVER	03/07/2019	THURSDAY	0812	PARKWAY	81.4	1 DRIVER
TOMS RIVER	04/13/2019	SATURDAY	2303	SH 37	6.7	1 PEDESTRIAN
LAKEWOOD TWSP	04/18/2019	THURSDAY	2240	SH 88	0.5	1 PEDESTRIAN
LACEY TWSP	05/07/2019	TUESDAY	1135	CR 539	15.9	1 DRIVER
TOMS RIVER	05/08/2019	WEDNESDAY	2009	SCHENCKS MILL LINE RD	--	1 DRIVER
PLUMSTED TWSP	05/27/2019	MONDAY	0926	CR 539	32.0	1 DRIVER
SHIP BOTTOM BORO	06/22/2019	SATURDAY	0602	CR 607	9.4	1 DRIVER
BRICK TWSP	06/22/2019	SATURDAY	1722	PARKWAY	93.3	1 PASSENGER
BARNEGAT TWSP	06/23/2019	SUNDAY	2318	CR 610	0.8	1 DRIVER
BERKELEY TWSP	06/25/2019	TUESDAY	1853	CR 39	0.6	1 DRIVER
JACKSON TWSP	07/04/2019	THURSDAY	1523	CR 59	0.4	1 DRIVER, 1 PASSENGER
TOMS RIVER	07/04/2019	THURSDAY	1709	SH 37	9.3	1 DRIVER
BERKELEY TWSP	07/11/2019	THURSDAY	0100	CR 618	1.9	1 DRIVER
PLUMSTED TWSP	07/12/2019	FRIDAY	1942	CR 539	33.8	1 DRIVER
BRICK TWSP	08/03/2019	SATURDAY	2215	SH 88	5.6	1 PEDESTRIAN
LITTLE EGG HARBOR T	08/15/2019	THURSDAY	0808	CR 12	0.7	1 DRIVER
STAFFORD TWSP	08/15/2019	THURSDAY	2129	SH 72	26.0	1 DRIVER
BRICK TWSP	09/01/2019	SUNDAY	2245	CR 624	1.1	1 PEDESTRIAN
TOMS RIVER	09/13/2019	FRIDAY	0932	SH 70	48.6	1 DRIVER
JACKSON TWSP	10/01/2019	TUESDAY	1805	CR 50	0.6	1 PEDESTRIAN
LAKEWOOD TWSP	10/04/2019	FRIDAY	2102	OAK ST	--	1 PEDESTRIAN
MANCHESTER TWSP	10/06/2019	SUNDAY	1134	CR 539	24.4	1 DRIVER
MANCHESTER TWSP	10/13/2019	SUNDAY	1937	CR 530	20.2	1 PEDESTRIAN
TOMS RIVER	10/14/2019	MONDAY	0549	SH 37	2.5	1 PEDESTRIAN
TOMS RIVER	10/15/2019	TUESDAY	1948	SH 9	96.2	1 DRIVER
LAVALLETTE BORO	10/19/2019	SATURDAY	1835	SH 35	5.4	1 PEDESTRIAN
LITTLE EGG HARBOR T	10/30/2019	WEDNESDAY	2344	CR 539	7.0	1 DRIVER
TOMS RIVER	11/10/2019	SUNDAY	0238	CR 549	3.5	1 DRIVER, 1 PASSENGER
LITTLE EGG HARBOR T	11/24/2019	SUNDAY	0221	PARKWAY	58.3	1 DRIVER
MANCHESTER TWSP	12/01/2019	SUNDAY	1806	SH 70	48.0	1 DRIVER
LACEY TWSP	12/05/2019	THURSDAY	0857	PARKWAY	74.7	1 DRIVER
TOMS RIVER	12/15/2019	SUNDAY	2013	SH 70	49.3	1 PASSENGER

PASSAIC COUNTY

Municipality	Date	Day	Time	Road	MP	Persons Killed
PATERSON CITY	01/02/2019	WEDNESDAY	2120	18TH AVE	--	1 PEDESTRIAN
CLIFTON CITY	01/20/2019	SUNDAY	1045	PARKWAY	157.7	1 DRIVER
PATERSON CITY	02/06/2019	WEDNESDAY	0430	SH 20	2.6	1 DRIVER
WAYNE TWSP	02/19/2019	TUESDAY	0846	SH 202	63.9	1 DRIVER, 1 PASSENGER, 1 PEDESTRIAN
WOODLAND PARK BORO	03/03/2019	SUNDAY	0437	I-80	56.5	1 DRIVER
PATERSON CITY	03/10/2019	SUNDAY	1113	I-80	59.2	2 PEDESTRIANS
RINGWOOD BORO	03/13/2019	WEDNESDAY	1452	CR 511	27.3	1 DRIVER, 1 PASSENGER
CLIFTON CITY	04/07/2019	SUNDAY	1239	SH 46	60.1	1 DRIVER
PATERSON CITY	04/13/2019	SATURDAY	1838	SH 20	1.4	1 DRIVER
WEST MILFORD TWSP	05/19/2019	SUNDAY	1657	CLINTON RD	--	1 DRIVER
WAYNE TWSP	05/21/2019	TUESDAY	0539	I-80	54.0	1 PEDESTRIAN
PATERSON CITY	05/24/2019	FRIDAY	2048	EAST 18TH ST	--	1 DRIVER
WAYNE TWSP	06/12/2019	WEDNESDAY	0844	CR 504	10.1	1 DRIVER
CLIFTON CITY	06/14/2019	FRIDAY	2101	CR 618	2.4	1 DRIVER
CLIFTON CITY	06/17/2019	MONDAY	0150	CR 509	21.6	1 DRIVER
RINGWOOD BORO	08/04/2019	SUNDAY	0011	CR 697	2.5	1 DRIVER
PATERSON CITY	08/13/2019	TUESDAY	1834	SALEM RD	--	1 PEDESTRIAN
PATERSON CITY	08/18/2019	SUNDAY	1323	RIVER ST	--	1 PEDALCYCLIST
PASSAIC CITY	09/10/2019	TUESDAY	0605	GREGORY AVE	--	1 PEDESTRIAN
WAYNE TWSP	09/11/2019	WEDNESDAY	1332	SH 202	65.7	1 PEDALCYCLIST
WAYNE TWSP	09/19/2019	THURSDAY	2122	I-80	53.8	1 DRIVER
CLIFTON CITY	10/19/2019	SATURDAY	0259	SH 21	14.2	1 DRIVER
PATERSON CITY	10/25/2019	FRIDAY	0930	SH 19	1.7	1 DRIVER
PATERSON CITY	11/25/2019	MONDAY	1726	CR 638	0.3	1 PEDESTRIAN
CLIFTON CITY	12/03/2019	TUESDAY	1406	CR 611	0.2	1 DRIVER
PATERSON CITY	12/09/2019	MONDAY	1808	RIVER ST	--	1 PEDESTRIAN
WAYNE TWSP	12/11/2019	WEDNESDAY	2152	SH 46	56.4	1 PEDESTRIAN

SALEM COUNTY

Municipality	Date	Day	Time	Road	MP	Persons Killed
PITTSBORO TWSP	04/13/2019	SATURDAY	2357	SH 40	22.5	1 DRIVER, 1 PASSENGER
MANNINGTON TWSP	05/02/2019	THURSDAY	0540	CR 540	5.8	1 DRIVER
MANNINGTON TWSP	06/03/2019	MONDAY	2038	CR 657	2.4	1 DRIVER
CARNEYS POINT TWSP	09/03/2019	TUESDAY	2009	I-295	1.3	1 DRIVER
UPPER PITTSBORO TW	09/28/2019	SATURDAY	1649	CR 635	5.0	1 DRIVER
UPPER PITTSBORO TW	12/03/2019	TUESDAY	1727	CR 611	9.0	1 DRIVER
SALEM CITY	12/09/2019	MONDAY	1742	SH 49	9.5	1 PEDESTRIAN
PILESBORO TWSP	12/25/2019	WEDNESDAY	2127	SH 40	12.3	1 PASSENGER

SOMERSET COUNTY

Municipality	Date	Day	Time	Road	MP	Persons Killed
WARREN TWSP	01/26/2019	SATURDAY	1848	I-78	35.6	1 PASSENGER
WARREN TWSP	02/26/2019	TUESDAY	0558	I-78	40.8	1 DRIVER
WATCHUNG BORO	04/27/2019	SATURDAY	2333	I-78	42.0	1 DRIVER
NORTH PLAINFIELD BO	05/05/2019	SUNDAY	0452	SH 22	45.0	1 PEDESTRIAN
NORTH PLAINFIELD BO	06/10/2019	MONDAY	1306	SH 22	43.8	1 DRIVER
WARREN TWSP	07/09/2019	TUESDAY	2230	I-78	34.9	1 PASSENGER
SOMERVILLE BORO	08/19/2019	MONDAY	2024	CR 612	0.4	1 PEDESTRIAN
FRANKLIN TWSP	09/03/2019	TUESDAY	1533	SH 27	13.9	1 DRIVER
FRANKLIN TWSP	09/19/2019	THURSDAY	0323	BUTLER RD	--	1 DRIVER
SOMERVILLE BORO	11/05/2019	TUESDAY	1423	EAST HIGH ST	--	1 PEDESTRIAN
FRANKLIN TWSP	12/17/2019	TUESDAY	2153	CR 514	19.3	1 PEDESTRIAN

SUSSEX COUNTY

Municipality	Date	Day	Time	Road	MP	Persons Killed
BYRAM TWSP	01/05/2019	SATURDAY	1327	I-80	22.8	1 DRIVER
WANTAGE TWSP	02/20/2019	WEDNESDAY	1614	CR 519	83.0	1 DRIVER
FRANKFORD TWSP	03/16/2019	SATURDAY	1644	CR 565	1.0	1 DRIVER
HOPATCONG BORO	04/11/2019	THURSDAY	0530	CR 605	0.7	1 DRIVER
FREDON TWSP	05/11/2019	SATURDAY	1737	CR 611	5.4	1 PASSENGER
BYRAM TWSP	05/24/2019	FRIDAY	2050	CR 604	1.8	1 DRIVER
SUSSEX BORO	05/25/2019	SATURDAY	2027	CR 639	0.8	1 DRIVER
STILLWATER TWSP	08/03/2019	SATURDAY	1732	STILLWATER RD	--	1 DRIVER
LAFAYETTE TWSP	08/05/2019	MONDAY	2237	SH 94	28.2	1 DRIVER, 1 PASSENGER
MONTAGUE TWSP	08/30/2019	FRIDAY	2057	SH 23	52.5	1 DRIVER
STANHOPE BORO	09/16/2019	MONDAY	1040	SH 206	98.3	1 PEDESTRIAN
MONTAGUE TWSP	09/29/2019	SUNDAY	0119	CR 650	6.2	1 DRIVER
FRANKFORD TWSP	11/14/2019	THURSDAY	1133	CR 565	3.2	1 DRIVER

UNION COUNTY

Municipality	Date	Day	Time	Road	MP	Persons Killed
ELIZABETH CITY	01/09/2019	WEDNESDAY	0140	TURNPIKE	100.0	1 DRIVER
LINDEN CITY	01/20/2019	SUNDAY	0155	CR 617	2.8	1 PEDESTRIAN
CRANFORD TWSP	02/05/2019	TUESDAY	1250	CR 615	3.5	1 PEDESTRIAN
BERKELEY HEIGHTS TW	03/10/2019	SUNDAY	0455	I-78	43.2	1 PASSENGER
LINDEN CITY	03/20/2019	WEDNESDAY	2050	CR 615	2.6	1 PEDESTRIAN
PLAINFIELD CITY	03/22/2019	FRIDAY	1423	WEST FRONT ST	--	1 PEDESTRIAN
HILLSIDE TWSP	04/22/2019	MONDAY	0311	SH 22	56.9	1 DRIVER
LINDEN CITY	04/24/2019	WEDNESDAY	1821	CR 619	0.3	1 DRIVER
CLARK TWSP	05/11/2019	SATURDAY	0839	CR 607	2.8	1 PEDESTRIAN
UNION TWSP	06/04/2019	TUESDAY	1544	SH 82	3.0	1 PASSENGER
MOUNTAINSIDE BORO	06/06/2019	THURSDAY	1903	CR 643	0.6	1 PEDESTRIAN
SCOTCH PLAINS TWSP	06/22/2019	SATURDAY	1626	RARITAN RD	1.4	1 DRIVER
UNION TWSP	07/17/2019	WEDNESDAY	1957	CR 616	4.9	1 PEDESTRIAN
HILLSIDE TWSP	07/18/2019	THURSDAY	0924	CENTRAL AVE	--	1 PASSENGER
PLAINFIELD CITY	08/02/2019	FRIDAY	2315	CR 531	7.5	1 PASSENGER
HILLSIDE TWSP	08/20/2019	TUESDAY	1558	PARKWAY	142.6	1 DRIVER
CLARK TWSP	08/30/2019	FRIDAY	1137	CR 655	0.0	1 PEDESTRIAN
PLAINFIELD CITY	09/19/2019	THURSDAY	0044	SH 28	13.4	1 DRIVER
SUMMIT CITY	09/22/2019	SUNDAY	2132	CR 512	32.0	1 PEDESTRIAN
PLAINFIELD CITY	09/29/2019	SUNDAY	1914	CR 531	7.0	1 PEDESTRIAN
UNION TWSP	10/03/2019	THURSDAY	1113	I-78	52.9	1 DRIVER
LINDEN CITY	10/23/2019	WEDNESDAY	0053	SH 27	29.8	1 PASSENGER
ELIZABETH CITY	11/20/2019	WEDNESDAY	1951	ELIZABETH AVE	--	1 DRIVER

WARREN COUNTY

Municipality	Date	Day	Time	Road	MP	Persons Killed
HOPE TWSP	02/12/2019	TUESDAY	0933	I-80	12.0	1 PASSENGER
BLAIRSTOWN TWSP	04/12/2019	FRIDAY	1759	I-80	8.8	1 DRIVER
PHILLIPSBURG TO	05/04/2019	SATURDAY	2139	SH 22	1.0	1 PEDESTRIAN
MANSFIELD TWSP	06/08/2019	SATURDAY	1919	SH 57	14.7	1 DRIVER
HARMONY TWSP	08/18/2019	SUNDAY	1842	RIVER RD	--	1 DRIVER
ALLAMUCHY TWSP	09/03/2019	TUESDAY	1214	CR 612	2.6	1 DRIVER
BLAIRSTOWN TWSP	10/05/2019	SATURDAY	1857	I-80	9.9	1 DRIVER
LIBERTY TWSP	10/24/2019	THURSDAY	1414	SH 46	14.9	1 DRIVER, 1 PASSENGER
HACKETTSTOWN TOWN	12/13/2019	FRIDAY	1712	CR 604	0.6	1 PEDESTRIAN

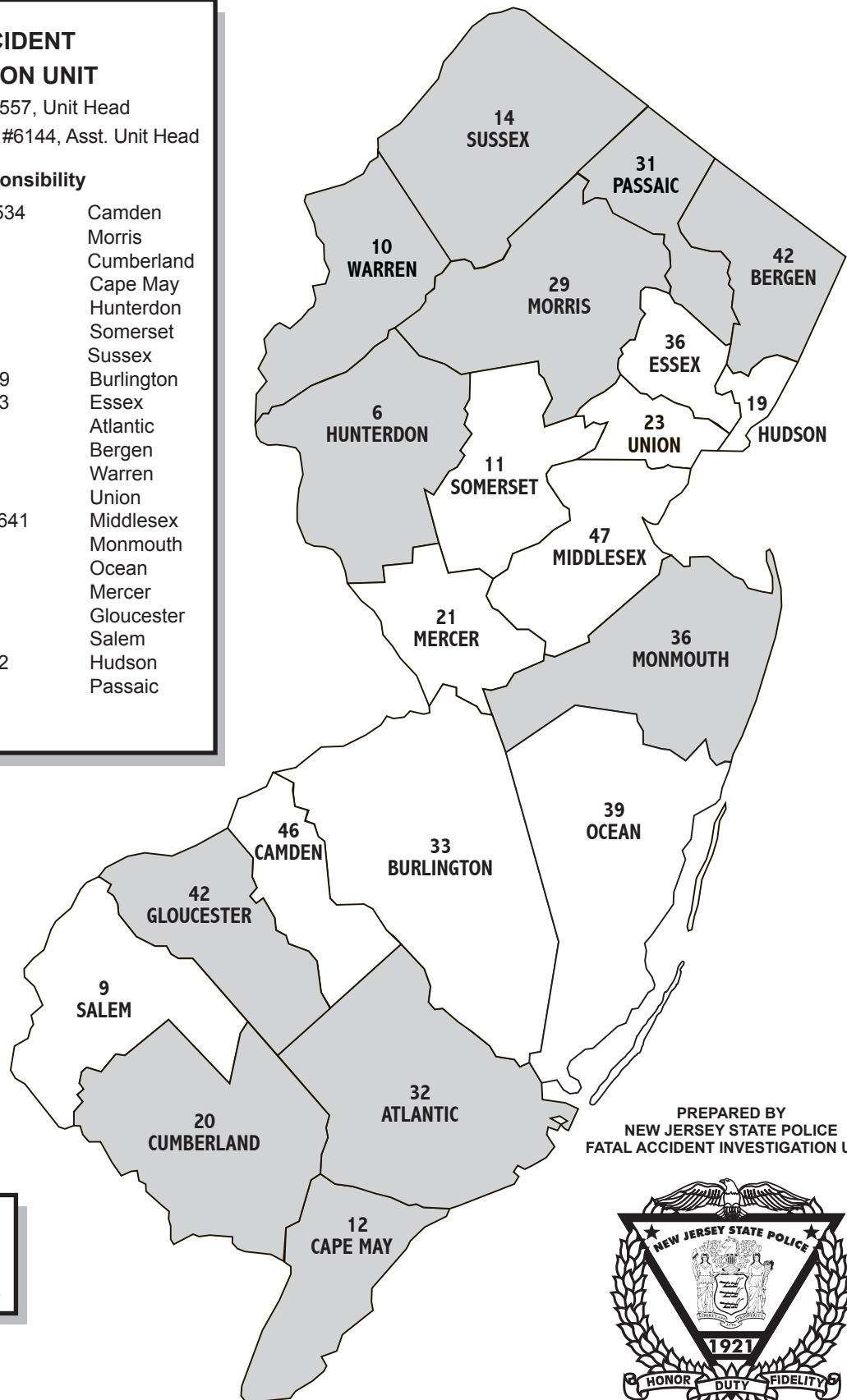
FATALITIES BY COUNTY FOR 2019

FATAL ACCIDENT INVESTIGATION UNIT

Lt. Kevin Bartels #5557, Unit Head
 DSFC Gerrit Nieuwenhuizen #6144, Asst. Unit Head

Areas of Responsibility

DSG Michael Townsend #6534	Camden
DSG Daniel Wojcik #6657	Morris
DSG Paul Applegate #6774	Cumberland
Det.I Matthew Presti #7001	Cape May
Det.I Richard Hampp #7116	Hunterdon
	Somerset
	Sussex
Det.I Charles Mawson #7229	Burlington
Det.I Anthony Valvano #7263	Essex
Det.II Jennifer Hall #7315	Atlantic
Det.II Brian Sadej #7336	Bergen
	Warren
Tpr. Gregory Barnes #7361	Union
Tpr. Christopher Kichura #7641	Middlesex
Tpr. James Kaleta #7759	Monmouth
	Ocean
Tpr. Steven Kellar #7762	Mercer
Det. Franklin Bacon #7359	Gloucester
	Salem
Det. Daniel Rodriguez #7682	Hudson
	Passaic
FARS Analyst Lisa Reil	



PREPARED BY
 NEW JERSEY STATE POLICE
 FATAL ACCIDENT INVESTIGATION UNIT



LEGEND

Shaded Areas
 Denote Increase from 2018.