


# **NEW JERSEY STATE POLICE FATAL MOTOR VEHICLE ACCIDENT COMPARATIVE DATA REPORT**

# **1992**



**JIM FLORIO**  
Governor

**ROBERT J. DEL TUFO**  
Attorney General

**COL. JUSTIN J. DINTINO**  
Superintendent



## State of New Jersey

### DEPARTMENT OF LAW AND PUBLIC SAFETY DIVISION OF STATE POLICE

POST OFFICE BOX 7068  
WEST TRENTON, NEW JERSEY 08628-0068  
(609) 882-2000

ROBERT J. DEL TUFO  
Attorney General

COLONEL JUSTIN J. DINTINO  
Superintendent

Dear Reader:

In 1992, New Jersey will again be ranked as one of the safest states in the nation. The State of New Jersey showed a reduction of 3.2% in fatalities as compared to 1991. We believe the major factors contributing to this achievement are the continuing alcohol awareness programs, the mobile D.W.I. patrols, the sobriety checkpoints, the safety belt use law, and the 55 M.P.H. speed enforcement programs.

Our highway death toll for the first six months of 1993 has continued its downward trend with a 5.5% decrease, when compared to the same period in 1992. Hopefully, the continued efforts and cooperation of the public, federal, state, and local agencies will help us maintain our traffic safety record in the future.

We are deeply concerned over the needless loss of lives caused by traffic accidents each year. This publication constitutes a detailed review of the causes and results of fatal accidents in New Jersey. It is hoped that it will aid all law enforcement agencies in their continuing efforts to promote safety on our highways.

It is essential that the law enforcement community be firmly committed to the 55 M.P.H. speed enforcement programs and D.W.I. enforcement programs. We are convinced that this will save lives.

On the following pages you will find statistics of the fatal traffic accident records compiled by the Fatal Accident Investigation Unit of the Division of State Police for 1992. The suffering these statistics represent is beyond comprehension.

Sincerely,

  
Justin J. Dintino  
Colonel  
Superintendent

*New Jersey Is An Equal Opportunity Employer*

## TABLE OF CONTENTS

### STATISTICAL SUMMARY

	1992 Quick Facts . . . . .	1
	1992 Motor Vehicle Fatal Accidents and Fatalities	
	A Comparison of the 1988 - 1992 Accidents and Fatalities	
	Trend in Fatalities Over 20 Years . . . . .	2
A.	Accident Victim Classification by Month . . . . .	3
B.	Accidents and Fatalities by Month of Occurrence . . . . .	4
C.	Accident Victim Classification by County . . . . .	4
D.	Accidents by County of Occurrence and Roadway Classification . . . . .	5
E.	Fatalities and Injuries According to Accident Type Classification . . . . .	6
F.	Hours of Occurrence . . . . .	7
G.	Weather Conditions . . . . .	7
H.	Day of Occurrence . . . . .	8
I.	Age of Driver Victims . . . . .	8
J.	Age of Pedestrian Victims . . . . .	8
K.	Sex of Pedestrians . . . . .	9
L.	Condition of All Drivers	
	Intoxicated Drivers Involved in Fatal Accidents (20 Year Trend) . . . . .	9
M.	Victim Alcohol Factor and Surviving Driver Alcohol Factor . . . . .	10
	1988 - 1992 Victim Alcohol Factor Comparison . . . . .	11
N.	Alcohol Involvement of Deceased Drivers Related to Manner of Collision . . . . .	12
O.	Manner of Collision . . . . .	12
P.	Type of Vehicles Involved . . . . .	13
Q.	Character of Road . . . . .	13
R.	Road Designation . . . . .	14
S.	Age of Drivers . . . . .	14
T.	Sex of Drivers . . . . .	14
U.	What Drivers Were Doing . . . . .	15
V.	What Pedestrians Were Doing . . . . .	15
W.	Contributing Circumstances . . . . .	16

### SPECIFIC AREAS OF CONCERN

	Interstate Highway Fatalities . . . . .	17
	Pedalcycle Accidents . . . . .	19
	Motorcycle Accidents . . . . .	20
	Tractor-Trailer Accidents . . . . .	21
	Restraint Usage . . . . .	22
	17 - 20 Age Group . . . . .	23
	Fatal Accidents and Persons Killed for Selected Holiday Periods . . . . .	24
	Ten Year Experience . . . . .	25
	NJSP Fatal Accidents Summary by Troop . . . . .	26
	Fatal Accidents by County, Municipality, Date, Time and Location . . . . .	31
	Map of Fatalities by County . . . . .	55

## 1992 QUICK FACTS

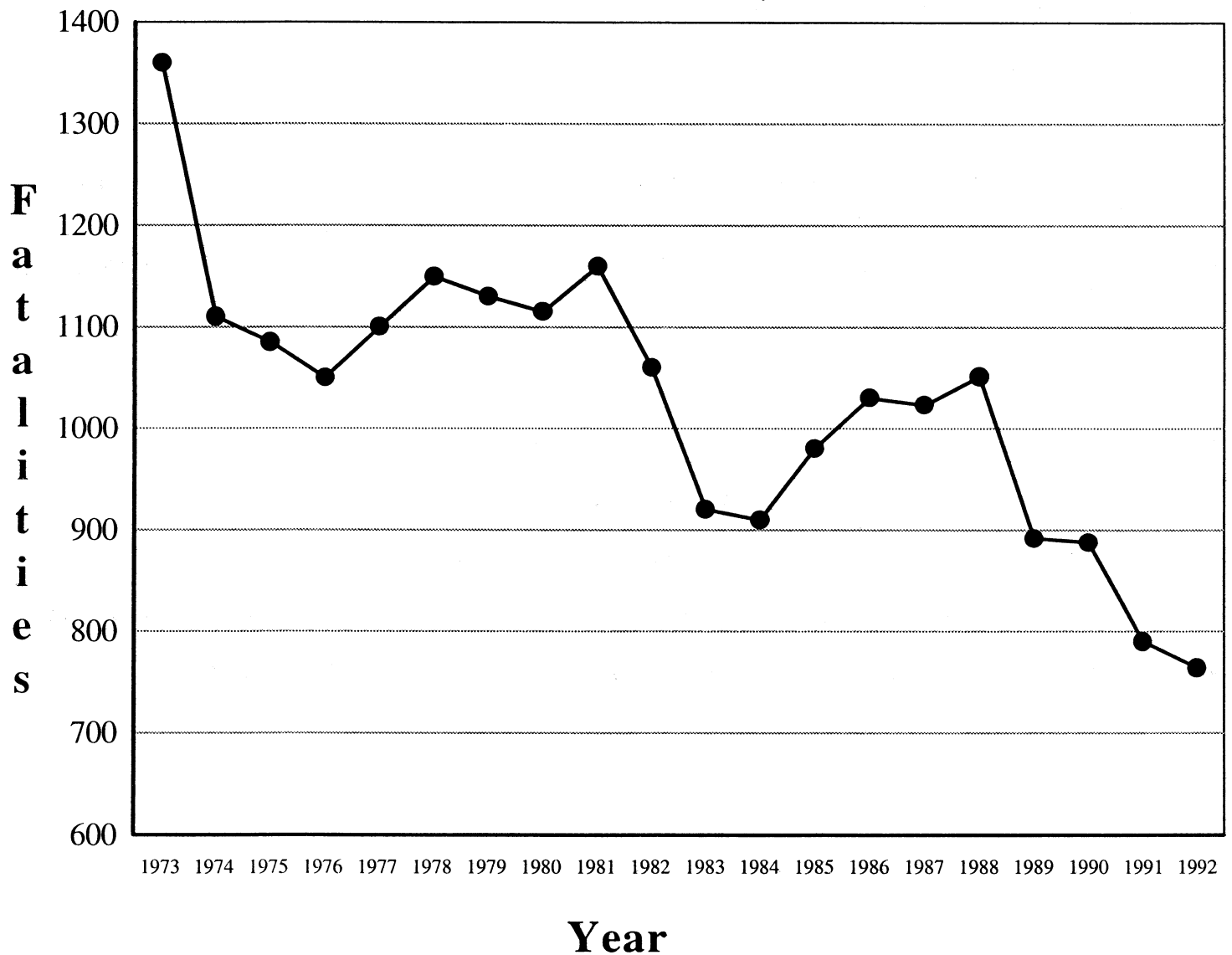
- Nationwide, the fatality rate reached a historic low of 1.8 fatalities per hundred million vehicle miles traveled.
- Nationwide preliminary statistics indicate there were 39,235 people killed.
- In New Jersey there were 695 fatal accidents with 764 people killed.
- There was a decrease of 49 fatal accidents and a decrease of 26 fatalities.
- Of the fatalities, 34.2% had consumed alcohol to some extent.
- Of all drivers, 14.5% were legally intoxicated.
- An average of 2.09 persons were killed every day.
- There were 45 motorcycles involved in fatal accidents.
- Pedalcyclists accounted for 13 fatal accidents.
- The pedestrian death toll was 170.
- There was a total of 34 hit-and-run fatal accidents involving 45 vehicles. The victims comprised 4 drivers, 7 passengers, 21 pedestrians, and 2 pedalcyclists.
- Of the 1,085 drivers listed, 48 New Jersey drivers and 4 out-of-state drivers were suspended. There were 35 drivers without valid licenses.
- There are 34,268 miles of open public roads in the state of New Jersey, indicating one death for every 44.8 miles.
- Straight roads were involved in 52.2% of all fatal accidents.
- Of all fatal accidents, 81.9% occurred during clear weather conditions.
- Of the known drivers involved in fatal accidents, 72.6% were males.
- Of the vehicles involved in fatal accidents, 68.8% involved passenger cars and 23.2% involved trucks.
- There were 53 tractor-trailers involved in 52 fatal accidents which resulted in 58 fatalities.

## SUBJECT

Statistical Summary of 1992 Motor Vehicle Fatal Accidents and Fatalities With a Comparison of the 1988 - 1992 Accidents and Fatalities.

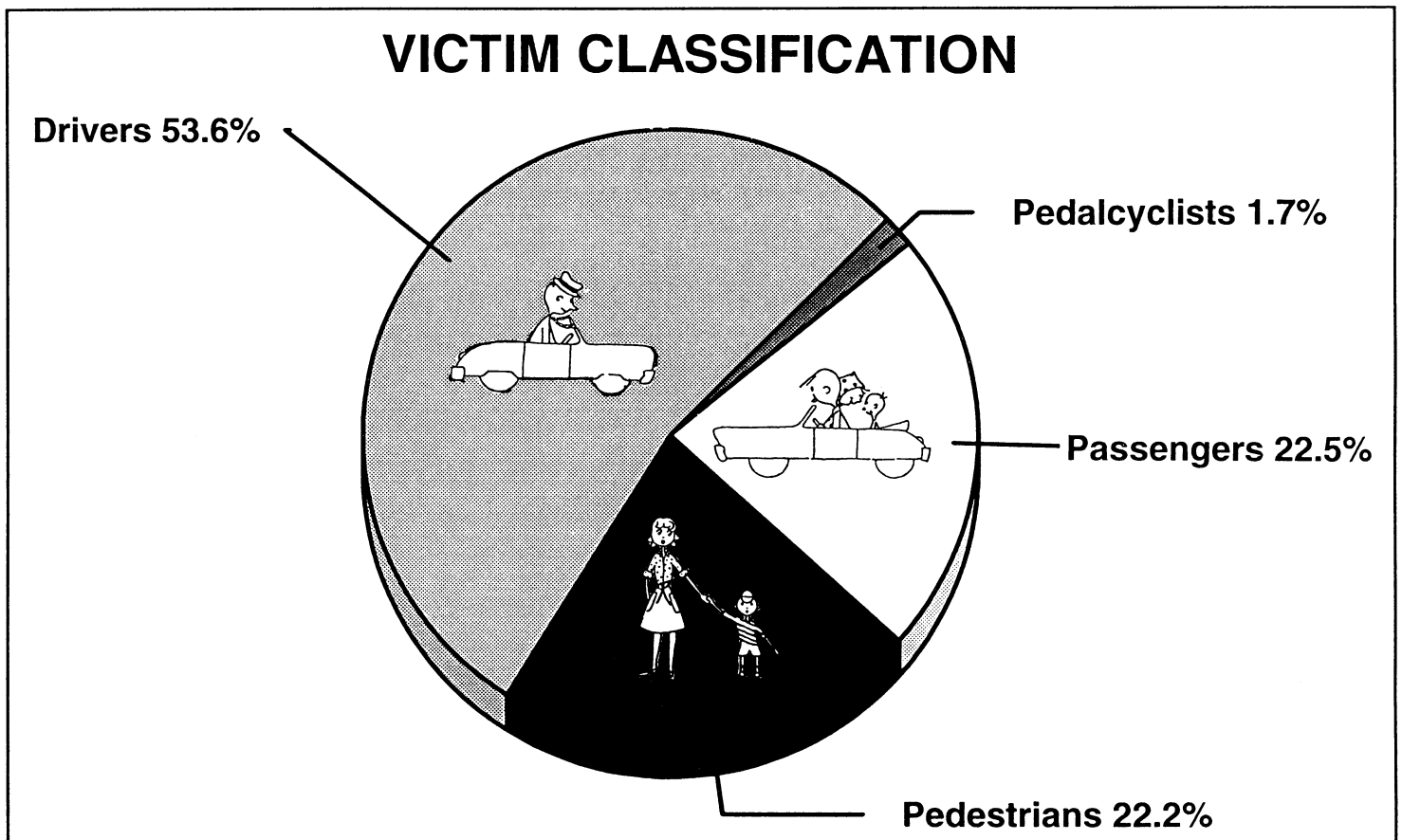
Statistics	1988	1989	1990	1991	1992
Fatal Accidents	966	815	818	744	695
Fatalities	1051	892	888	790	764

## TREND IN FATALITIES (20 Year Trend)



**A. VICTIM CLASSIFICATION BY MONTH - 1992**

Month	Driver	Passenger	Pedestrian	Pedalcyclist	Totals
January	30	12	21	1	64
February	22	11	14	0	47
March	28	9	14	0	51
April	25	8	10	3	46
May	39	28	3	2	72
June	45	15	10	0	70
July	40	19	12	0	71
August	33	19	9	2	63
September	44	13	16	0	73
October	34	14	20	1	69
November	35	15	19	2	71
December	34	9	22	2	67
<b>TOTAL</b>	<b>409</b>	<b>172</b>	<b>170</b>	<b>13</b>	<b>764</b>



**B. ACCIDENTS AND FATALITIES BY MONTH OF OCCURRENCE**

Month	Fatal Accidents					Fatalities				
	1988	1989	1990	1991	1992	1988	1989	1990	1991	1992
January	75	69	59	49	60	80	73	65	49	64
February	83	69	64	59	43	88	73	68	68	47
March	73	70	60	62	46	77	77	63	65	51
April	53	61	81	37	43	56	68	86	39	46
May	85	56	73	68	62	94	59	80	69	72
June	75	74	62	68	62	81	86	72	72	70
July	88	59	78	71	63	96	62	82	76	71
August	85	74	67	87	60	95	79	72	92	63
September	74	67	62	47	64	87	73	65	50	73
October	105	72	73	60	66	110	78	79	67	69
November	83	72	70	70	62	92	81	75	76	71
December	87	72	69	66	64	95	83	81	67	67
<b>TOTAL</b>	<b>966</b>	<b>815</b>	<b>818</b>	<b>744</b>	<b>695</b>	<b>1051</b>	<b>892</b>	<b>888</b>	<b>790</b>	<b>764</b>

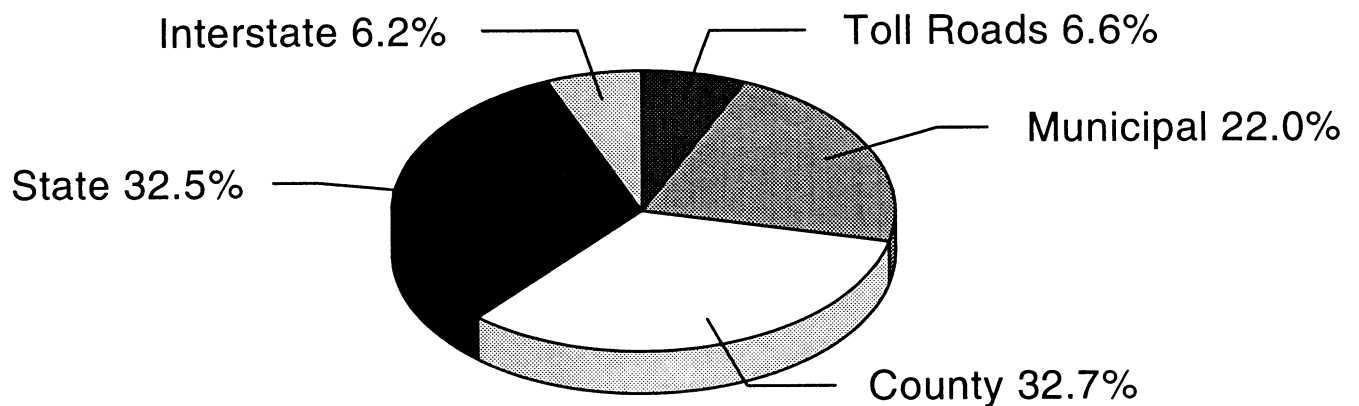
**C. ACCIDENT VICTIM CLASSIFICATION BY COUNTY**

County	Accidents	Killed	Victim Classification			
			Driver	Passenger	Pedestrian	Pedalcyclist
Atlantic	40	46	31	6	9	0
Bergen	45	47	20	12	14	1
Burlington	47	52	31	13	6	2
Camden	49	53	24	14	14	1
Cape May	15	17	10	4	3	0
Cumberland	21	23	20	1	2	0
Essex	61	68	34	14	20	0
Gloucester	36	41	23	9	7	2
Hudson	38	41	12	6	21	2
Hunterdon	13	13	8	5	0	0
Mercer	30	30	18	6	5	1
Middlesex	49	54	26	13	14	1
Monmouth	36	37	22	6	9	0
Morris	36	40	27	9	4	0
Ocean	46	52	22	19	8	3
Passaic	21	21	12	3	6	0
Salem	11	14	6	7	1	0
Somerset	24	27	16	5	6	0
Sussex	21	27	17	9	1	0
Union	41	43	19	6	18	0
Warren	15	18	11	5	2	0
<b>TOTAL</b>	<b>695</b>	<b>764</b>	<b>409</b>	<b>172</b>	<b>170</b>	<b>13</b>

**D. ACCIDENTS BY COUNTY OF OCCURRENCE AND ROADWAY CLASSIFICATION**

County	Interstate	State	County	Municipal	Toll Roads	Totals
Atlantic	0	14	17	5	4	40
Bergen	3	18	12	7	5	45
Burlington	0	14	28	8	5	47
Camden	1	21	14	9	4	49
Cape May	0	9	4	1	1	15
Cumberland	0	2	15	4	0	21
Essex	9	6	17	26	3	61
Gloucester	0	13	18	4	1	36
Hudson	1	14	7	14	2	38
Hunterdon	2	6	3	2	0	13
Mercer	2	13	5	9	1	30
Middlesex	2	16	12	13	6	49
Monmouth	0	14	9	10	3	36
Morris	10	13	8	5	0	36
Ocean	0	15	20	5	6	46
Passaic	2	2	12	5	0	21
Salem	0	2	5	4	0	11
Somerset	4	9	9	2	0	24
Sussex	1	8	10	2	0	21
Union	4	11	6	15	5	41
Warren	2	6	4	3	0	15
<b>TOTAL</b>	<b>43</b>	<b>226</b>	<b>227</b>	<b>153</b>	<b>46</b>	<b>695</b>

*Breakdown in percentages of 695 accidents during 1992*





**E. FATALITIES AND INJURIES ACCORDING TO ACCIDENT TYPE CLASSIFICATION**

Type	Total Accidents					Total Killed					Total Injured				
	1988	1989	1990	1991	1992	1988	1989	1990	1991	1992	1988	1989	1990	1991	1992
Pedestrian	237	217	201	175	164	239	217	201	178	170	34	58	45	37	42
Other Motor Vehicle	362	307	324	276	262	422	356	371	298	310	638	582	605	489	543
Railroad Train	3	3	3	0	0	4	5	3	0	0	0	13	2	0	0
Parked Vehicle	36	23	15	13	15	40	29	16	16	15	29	19	13	15	8
Pedalcycle	19	18	27	21	13	19	18	27	22	13	4	7	7	7	3
Animal	0	1	2	1	0	0	1	2	1	0	0	0	0	1	0
Fixed/Other Object	218	219	225	234	212	233	238	242	245	227	164	182	165	183	144
Non-Collision	89	26	20	23	28	92	27	21	26	28	68	51	15	10	29
Other Type Vehicle	2	1	1	1	1	2	1	5	4	1	0	0	0	1	0
<b>TOTAL</b>	<b>966</b>	<b>815</b>	<b>818</b>	<b>744</b>	<b>695</b>	<b>1051</b>	<b>892</b>	<b>888</b>	<b>790</b>	<b>764</b>	<b>937</b>	<b>912</b>	<b>852</b>	<b>743</b>	<b>769</b>

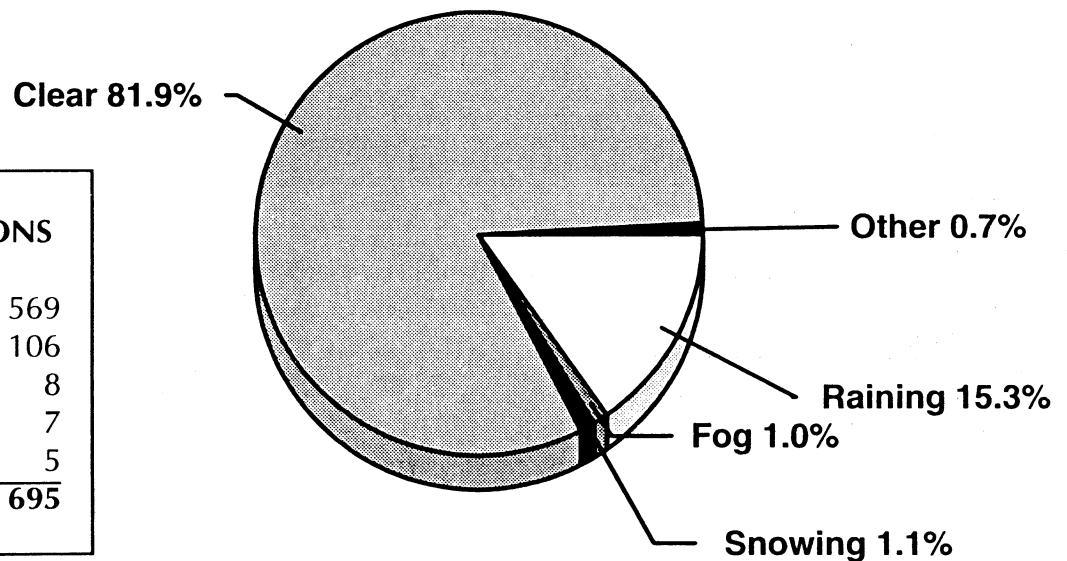
In 1992, there were 695 fatal accidents in which 764 persons were killed and 769 persons injured.

**F. HOURS OF OCCURENCE**

Time of Occurrence	Fatal Accidents				
	1988	1989	1990	1991	1992
12:00 to 12:59 a.m.	42	34	38	36	34
1:00 to 1:59 a.m.	55	42	28	33	26
2:00 to 2:59 a.m.	47	33	36	35	20
3:00 to 3:59 a.m.	35	30	16	27	17
4:00 to 4:59 a.m.	21	16	20	16	14
5:00 to 5:59 a.m.	24	15	17	15	11
6:00 to 6:59 a.m.	46	24	36	27	31
7:00 to 7:59 a.m.	29	24	28	21	13
8:00 to 8:59 a.m.	28	22	24	17	12
9:00 to 9:59 a.m.	19	30	24	12	26
10:00 to 10:59 a.m.	30	22	22	31	14
11:00 to 11:59 a.m.	37	39	30	33	29
12:00 to 12:59 p.m.	38	33	32	28	29
1:00 to 1:59 p.m.	35	42	29	29	27
2:00 to 2:59 p.m.	46	33	45	35	38
3:00 to 3:59 p.m.	61	41	55	32	40
4:00 to 4:59 p.m.	41	47	37	45	51
5:00 to 5:59 p.m.	48	43	36	52	41
6:00 to 6:59 p.m.	47	40	55	44	39
7:00 to 7:59 p.m.	35	34	34	42	44
8:00 to 8:59 p.m.	38	40	52	33	36
9:00 to 9:59 p.m.	62	52	31	36	32
10:00 to 10:59 p.m.	44	38	54	30	33
11:00 to 11:59 p.m.	58	41	37	35	34
Unknown	0	0	2	0	4
<b>TOTAL</b>	<b>966</b>	<b>815</b>	<b>818</b>	<b>744</b>	<b>695</b>

**G. WEATHER CONDITIONS**

G. WEATHER CONDITIONS	
Clear	569
Rain	106
Snow	8
Fog	7
Other	5
<b>Total</b>	<b>695</b>



## H. DAY OF OCCURRENCE

Day of Occurrence	1988	1989	1990	1991	1992
Sunday	122	116	110	97	93
Monday	108	94	113	89	105
Tuesday	108	127	106	102	79
Wednesday	112	96	114	92	84
Thursday	150	121	95	111	89
Friday	186	131	139	130	125
Saturday	180	130	140	123	119
Unknown	0	0	1	0	1
<b>TOTAL</b>	<b>966</b>	<b>815</b>	<b>818</b>	<b>744</b>	<b>695</b>

## I. AGE OF DRIVER VICTIMS

Age of Driver	Number Killed				
	1988	1989	1990	1991	1992
16 and under	6	2	5	2	3
Age 17	23	10	18	9	14
18 to 20	62	44	45	18	39
21 to 24	77	54	60	48	61
25 to 29	69	55	56	41	53
30 to 39	85	88	82	98	77
40 to 49	57	49	46	58	55
50 to 64	75	81	68	63	44
65 and older	76	67	86	81	63
Unknown	0	0	0	0	0
<b>TOTAL</b>	<b>530</b>	<b>450</b>	<b>466</b>	<b>418</b>	<b>409</b>

## J. AGE OF PEDESTRIAN VICTIMS

Age of Pedestrian	Number Killed				
	1988	1989	1990	1991	1992
Age 0 to 4	4	6	5	6	6
5 to 9	15	8	6	8	7
10 to 14	4	10	10	4	6
15 to 19	15	12	10	17	7
20 to 24	30	13	19	13	8
25 to 44	64	63	58	49	48
45 to 64	41	44	31	33	34
65 to 74	22	23	25	22	24
75 and Older	44	36	36	25	29
Unknown	0	2	1	1	1
<b>TOTAL</b>	<b>239</b>	<b>217</b>	<b>201</b>	<b>178</b>	<b>170</b>

**K. SEX OF PEDESTRIANS**

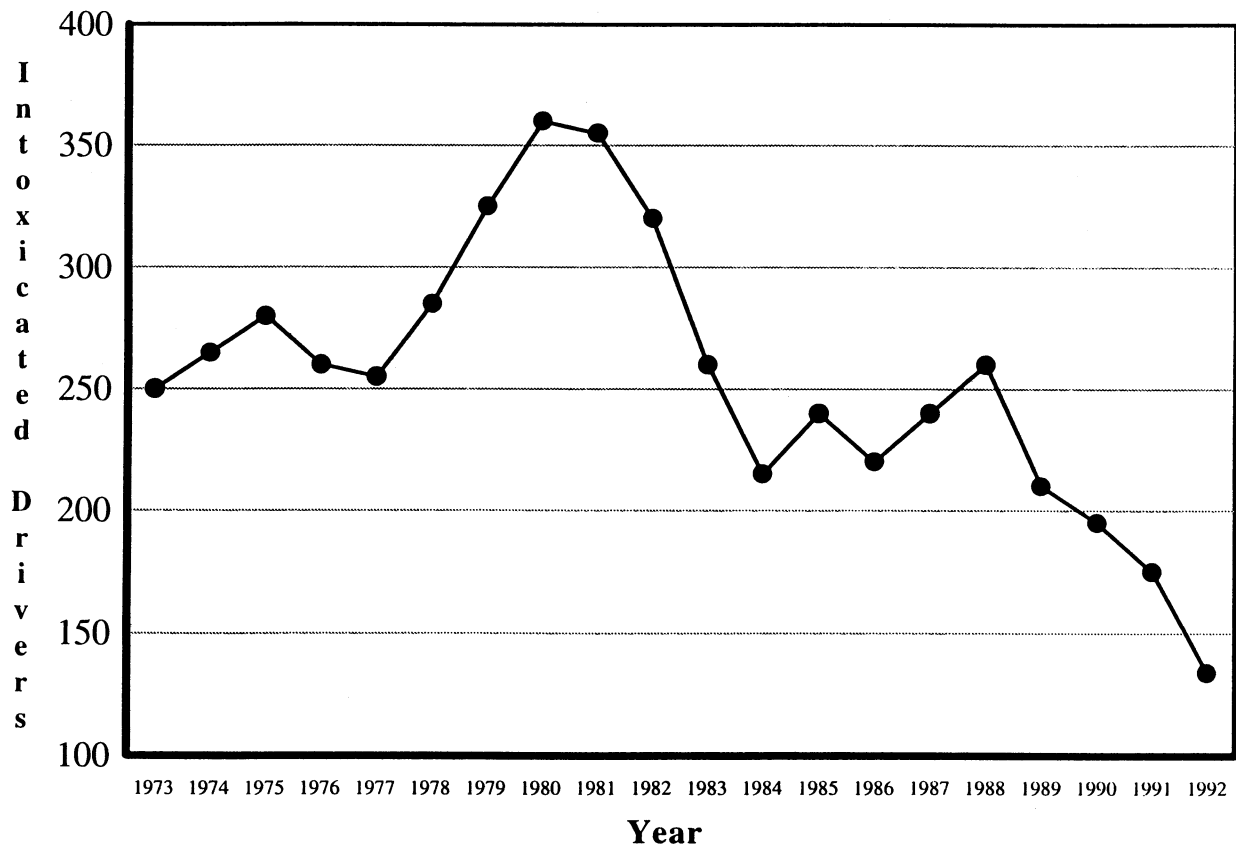
Sex	1988	1989	1990	1991	1992
Male	154	147	142	115	123
Female	85	70	59	63	47
<b>TOTAL</b>	<b>239</b>	<b>217</b>	<b>201</b>	<b>178</b>	<b>170</b>

**L. CONDITION OF ALL DRIVERS**

Condition	Drivers
Had been drinking	60
Intoxicated .10% or greater	134
Defective Eyesight	1
Under Influence of Drugs/Positive Drugs	9
Other Bodily Defects	0
Ill or Fatigued	10
Apparently Asleep or Sleepy	17
Other Handicaps	0
Apparently Normal	696
Parked/Unknown	158
<b>TOTAL</b>	<b>1085</b>

**20 YEAR TREND**

*Intoxicated Drivers Involved in Fatal Accidents*



**M. ALCOHOL FACTOR**

There were 764 fatalities during 1992. Of this total, 623 were tested for alcohol and 141 were not tested. Of the fatalities, 409 were drivers, 172 were passengers, 170 were pedestrians, and 13 were pedalcyclists. Of the 623 tested, 213 were positive for alcohol in varying degrees and 410 were negative. This indicates 34.2% of the fatalities tested were positive for alcohol and 65.8% were negative. Four drivers and 1 pedestrian tested positive for drugs.

In 145 of the 695 accidents, Driving While Intoxicated was listed as the major contributing factor. There were 159 people killed as a result of these 145 accidents.

1. DRIVERS: There was a total of 409 drivers killed of which 347 were tested. Of those tested, 126 were positive and 221 were negative, indicating 36.3% had consumed an alcoholic beverage. Of the 126 imbibing drivers, 95 or 75.39% had an alcohol level of .10% or higher.

*Surviving:* There was a total of 634 surviving drivers of which 204 were tested. Of those tested, 68 were positive and 131 were negative, indicating 33.3% had consumed an alcoholic beverage. Of the 68 imbibing drivers, 39 or 57.3% had an alcohol level of .10% or higher. Five surviving drivers tested positive for drugs.

2. PASSENGERS: There was a total of 172 passengers killed of which 127 were tested. Of those tested, 37 were positive and 90 were negative, indicating 29.1% had consumed an alcoholic beverage.

3. PEDESTRIANS: There was a total of 170 pedestrians killed of which 138 were tested. Of those tested, 48 were positive and 90 were negative for a 34.7% alcohol factor.

4. PEDALCYCLISTS: There was a total of 13 pedalcyclists killed of which 11 were tested. Of those tested, 2 were positive and 9 were negative, indicating 18.1% had consumed an alcoholic beverage.

**SURVIVING DRIVER ALCOHOL FACTORS**

	.01 - .04%	.05 - .09%	.10 - .14%	.15% & Over	Negative	No Test	Total
Drivers	14	10	13	26	131	430	624

*NOTE:* Five surviving drivers tested positive for drugs and 5 surviving drivers were listed as "Had Been Drinking".

**EVALUATION:**

An analysis of deceased drivers in the above .10% BAC category revealed a significant decrease over a five year period. During the five year period from 1988 to 1992, the number of deceased drivers above .10% decreased 39%. A review of surviving drivers during the same time period also revealed a downtrend. In the above .10% BAC category, a decrease of 53.5% was noted.

VICTIM ALCOHOL FACTOR 1988 - 1992 COMPARISON

	.01% - .04%			.05% - .09%			.10% - .14%			.15% & Over					
	'88	'89	'90	'91	'92	'88	'89	'90	'91	'92	'88	'89	'90	'91	'92
Drivers	19	18	17	12	15	25	14	18	14	14	45	41	25	30	20
Passengers	11	5	11	5	6	9	13	6	15	6	14	12	15	11	7
Pedestrians	10	8	7	13	3	7	6	9	2	3	12	13	9	5	7
Pedalcyclists	0	0	0	1	0	0	3	0	0	0	0	0	2	1	0
<b>TOTAL</b>	<b>40</b>	<b>31</b>	<b>35</b>	<b>31</b>	<b>24</b>	<b>41</b>	<b>36</b>	<b>33</b>	<b>31</b>	<b>23</b>	<b>71</b>	<b>66</b>	<b>51</b>	<b>47</b>	<b>34</b>
	<b>Had Been Drinking</b>						<b>Negative</b>						<b>Total</b>		
Drivers	2	2	2	2	2	256	240	254	214	221	72	59	63	61	62
Passengers	0	0	1	0	0	114	100	82	73	90	92	54	54	54	45
Pedestrians	0	0	0	1	1	118	101	109	97	90	48	49	31	26	32
Pedalcyclists	0	0	0	0	0	11	8	19	12	9	7	7	6	4	2
<b>TOTAL</b>	<b>2</b>	<b>2</b>	<b>3</b>	<b>3</b>	<b>3</b>	<b>499</b>	<b>449</b>	<b>464</b>	<b>396</b>	<b>410</b>	<b>219</b>	<b>169</b>	<b>154</b>	<b>145</b>	<b>141</b>

VICTIM ALCOHOL FACTORS FOR THE YEAR -- 1992

	.01 - .04%	.05 - .09%	.10 - .14%	.15% - Over	Had been drinking	Negative	No Test	TOTAL
Drivers	15	14	20	75	2	221	62	409 <sup>4</sup>
Passengers	6	6	7	18	0	90	45	172
Pedestrians	3	3	7	34	1	90	32	170 <sup>1</sup>
Pedalcyclists	0	0	0	2	0	9	2	13
<b>TOTAL</b>	<b>24</b>	<b>23</b>	<b>34</b>	<b>129</b>	<b>3</b>	<b>410</b>	<b>141</b>	<b>764<sup>5</sup></b>

LEGEND:

Had been

drinking: Includes those delayed deaths where an odor of alcohol was detected. Includes admittance of victim (in delayed death) or statements of witnesses. Includes lab reports which show a trace and not a percentage, or reading below 0.01%.

Negative: Tested and found to be negative.

No Test: Because of delayed death, age factor, contamination of samples, and the failure on the part of some investigative agencies and medical examiners to cause test to be performed on victims.

NOTE: Superior number indicates number of victims tested positive for drugs.

**N. ALCOHOL INVOLVEMENT OF DECEASED DRIVERS RELATED TO MANNER OF COLLISION**

<b>Manner of Collision</b>	<b>.01 - .09% Had been drinking</b>	<b>Under the Influence</b>	<b>Positive Drugs</b>
Angle	6	6	1
Same Direction -- Rear End	2	6	0
Same Direction -- Other	1	1	0
Opposite Direction -- Head-On	6	11	1
Opposite Direction -- Left Turn	1	1	0
Fixed Object	13	59	2
Pedestrian	0	0	0
Railroad Train	0	0	0
Pedalcycle	0	0	0
Struck Parked Vehicle	1	4	0
Ran Off Roadway	1	2	0
Overtuned in Roadway	0	2	0
Other Object	0	0	0
Sideswipe	0	3	0
Fell From Vehicle	0	0	0
Fell In Vehicle	0	0	0
<b>TOTAL</b>	<b>31</b>	<b>95</b>	<b>4</b>

**O. MANNER OF COLLISION**

<b>Manner of Collision - All Accidents</b>	<b>1988</b>	<b>1989</b>	<b>1990</b>	<b>1991</b>	<b>1992</b>
Angle	170	128	154	99	101
Same Direction -- Rear End	43	48	36	41	34
Same Direction -- Other	11	13	11	15	15
Opposite Direction/Head On	107	96	95	93	90
Opposite Direction -- Left Turn	30	17	22	27	16
Fixed Object	219	223	224	229	214
Pedestrian	225	217	201	173	162
Other*	77	51	60	54	48
Ran Off Road	78	13	9	9	10
Sideswipe	6	9	6	4	5
<b>TOTAL</b>	<b>966</b>	<b>815</b>	<b>818</b>	<b>744</b>	<b>695</b>

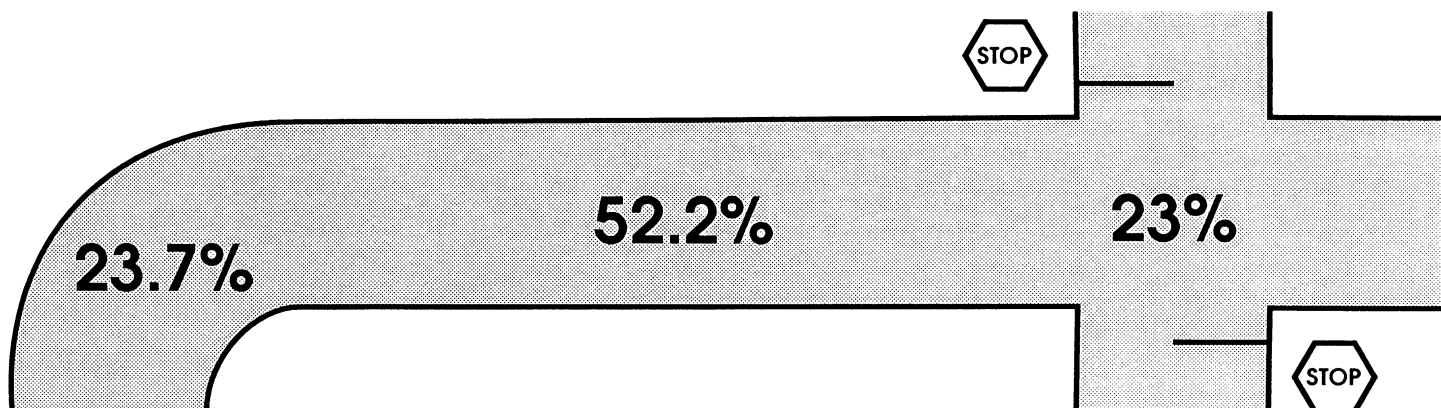
\*Other categories include Railroad Train, Parked Vehicle, Animal, Other Object, Fell from Vehicle, Pedalcycle Involvement, Overtuned Vehicle and Fell in Vehicle.

**P. TYPE OF VEHICLES INVOLVED (INCLUDING PARKED)**

Type of Vehicle	Fatal Accidents				
	1988	1989	1990	1991	1992
Passenger Car/Station Wagon	1050	875	906	740	670
Truck and Full Trailer	0	1	0	0	0
Tractor and Semi-trailer	89	73	56	54	53
Bus	12	23	11	10	10
Truck	273	277	255	200	199
School Bus	4	1	7	2	4
Motorcycle	51	29	55	47	45
Passenger Vehicle and Trailer	0	0	0	1	0
Taxi-Livery	2	2	2	0	2
Emergency Vehicle	3	0	3	3	6
Type Unknown	12	7	8	11	4
Tractors, Farm, Road, Other	0	1	0	1	0
Moped	2	1	1	0	1
Snowmobile	0	0	0	0	0
Train	3	3	3	0	0
House Trailer	1	1	0	1	1
Pedalcycle	18	18	27	20	13
Compact	--	--	--	95	76
Go Cart	--	--	--	2	1
<b>TOTAL</b>	<b>1535</b>	<b>1319</b>	<b>1334</b>	<b>1187</b>	<b>1085</b>

**Q. CHARACTER OF ROAD**

Road Character	Fatal Accidents				
	1988	1989	1990	1991	1992
Straight Road	570	469	444	433	363
Sharp Curve or Turn	12	4	5	5	6
Other Curves	180	159	132	144	165
Circle	2	1	3	2	1
Intersection	199	179	231	160	160
Railroad Crossing	3	3	3	0	0
<b>TOTAL</b>	<b>966</b>	<b>815</b>	<b>818</b>	<b>744</b>	<b>695</b>





**R. ROAD DESIGNATION**

Road Designation	Fatal Accidents				
	1988	1989	1990	1991	1992
State	198	141	157	131	111
County	306	287	286	250	227
Township	74	17	25	41	32
U.S.	135	125	120	110	115
Ramp on State	1	0	0	0	0
Borough or City	123	147	132	96	120
State Park	0	0	0	1	1
Garden State Parkway	39	21	27	34	17
Federal (Interstate)	55	38	39	50	43
New Jersey Turnpike	30	34	22	21	23
Atlantic City Expressway	5	5	10	9	6
Institution	0	0	0	0	0
<b>Total</b>	<b>966</b>	<b>815</b>	<b>818</b>	<b>744</b>	<b>695</b>

Note: Sections of the Interstate Highway System run concurrent with other highways.

**S. AGE OF DRIVERS**

Age of Driver	Fatal Accidents				
	1988	1989	1990	1991	1992
16 and Under	11	8	11	6	11
Age 17	70	35	38	32	36
18 to 20	161	130	124	73	95
21 to 24	201	177	148	120	127
25 to 29	218	168	173	146	115
30 to 39	288	245	261	233	226
40 to 49	168	173	169	162	167
50 to 64	161	159	158	160	123
65 and Over	145	121	147	144	129
Unknown*	88	85	78	86	56
<b>Total</b>	<b>1511</b>	<b>1301</b>	<b>1307</b>	<b>1162</b>	<b>1085</b>

\*Unknown, includes Hit-and-Run and Parked Vehicle Accidents where driver information is not included.

**T. SEX OF DRIVER**

Sex of Drivers	Fatal Accidents				
	1988	1989	1990	1991	1992
Male	1080	933	936	801	747
Female	344	283	294	276	282
Unknown*	87	85	77	85	56
<b>Total</b>	<b>1511</b>	<b>1301</b>	<b>1307</b>	<b>1162</b>	<b>1085</b>

\*Unknown, includes Hit-and-Run and Parked Vehicle Accidents where driver information is not included.

**U. WHAT DRIVERS WERE DOING**

What Drivers Were Doing	Fatal Accidents				
	1988	1989	1990	1991	1992
Making Right Turn	7	7	8	5	6
Making Left Turn	71	59	61	47	40
Making "U" Turn	3	6	3	4	2
Going Straight Ahead	982	812	837	717	629
Slowing Down, Stopping	11	17	9	10	3
Overtaking (Passing On Right)	4	3	7	4	3
Forward From Parking Space	0	0	0	0	1
Backward From Parking Space	1	0	0	2	1
Other Backing	4	2	4	6	4
Stopped in Traffic Lane	30	38	28	42	27
Starting From a Traffic Lane	15	3	12	6	6
Starting From a Parked Position	0	4	2	1	2
Parked	62	60	58	56	42
Skidding	46	18	9	9	34
Passing on Left	26	11	19	10	16
Avoiding Vehicle, Object, Pedestrian	19	16	23	33	31
Emerging From Alley or Driveway	10	4	5	8	5
Unknown	33	64	82	68	89
Crossing Highway Through Island	1	0	0	1	1
Being Towed or Pushed	0	0	1	0	0
Pushing or Towing Vehicle	0	0	0	0	0
Stalled on Railroad Tracks	0	0	0	0	0
Rounding Curve or Circle	163	155	124	109	123
Entering Highway	7	7	2	6	3
Changing Lanes	13	12	11	15	16
Other	3	3	2	3	1
<b>Total</b>	<b>1511</b>	<b>1301</b>	<b>1307</b>	<b>1162</b>	<b>1085</b>

**V. WHAT PEDESTRIANS WERE DOING**

What Pedestrians Were Doing	Fatal Accidents				
	1988	1989	1990	1991	1992
Standing in Roadway	12	13	15	19	16
Walking With Traffic	30	22	13	11	11
Crossing Roadway	142	131	126	117	103
Walking on Sidewalk	5	10	3	1	2
Standing on Shoulder	9	12	7	8	7
Other	41	29	37	22	31
<b>Total</b>	<b>239</b>	<b>217</b>	<b>201</b>	<b>178</b>	<b>170</b>

60.6% of all pedestrian fatalities occurred while attempting to cross a roadway.

**W. CONTRIBUTING CIRCUMSTANCES**

Contributing Circumstances	Fatal Accidents				
	1988	1989	1990	1991	1992
Exceeding Lawful Speed	45	32	39	41	43
Too Fast for Conditions	27	36	28	17	22
Following Too Closely	1	1	4	2	1
On Wrong Side of Road	25	21	34	25	28
Did Not Have Right-of-Way	24	26	18	28	12
Driver Fell Asleep	18	8	12	17	10
Failure to Signal	0	1	1	0	0
Improper Turn	35	25	22	27	17
Passing on Hill or Curve	3	0	0	0	0
Other Improper Passing	7	7	11	4	4
Inattentive Driving	199	163	142	161	152
Improper Crossing Center Island	1	1	0	2	1
Disregarding Stop Sign	65	58	55	41	51
Disregarding Traffic Light	38	25	43	13	21
Passing Left of Center Line	0	0	0	1	0
Drunken Driving	261	212	191	190	145
Improper Starting from Curb	0	0	0	0	0
Drunken Bicyclist	1	0	0	1	1
Improper Parking	1	4	2	3	0
Failure to Keep Right	28	26	24	25	16
Mechanical Failure	6	8	6	4	3
Improper Lights	2	4	1	1	2
Backing on Highway	1	1	1	0	0
Stopped in Roadway	2	5	2	4	3
Passed Stopped School Bus	0	0	0	0	0
Animal in Roadway	1	1	0	3	0
Cutting In	3	5	3	2	3
Tire Blew Out	2	2	1	1	2
Other	42	31	47	36	38
Passing on Right	2	0	0	1	1
Pedestrian Violation	186	163	150	151	133
Unknown	310	250	264	243	224
Driver Under Influence of Drugs	3*	9*	3*	4*	4*
Pedestrian Under Influence of Drugs	0	0	2*	0	1*
<b>Total</b>	<b>1339</b>	<b>1125</b>	<b>1106</b>	<b>1048</b>	<b>938</b>

\* Tested positive for drugs

# SPECIFIC AREAS OF CONCERN

## INTERSTATE HIGHWAY FATALITIES

The Interstate Highway System of New Jersey is approximately 95% completed. Of the 418.65 miles of roadway which are projected for this system, 397.86 miles have been opened to the motoring public. During 1992, the death rate averaged 3.7 deaths per month and one death for every 8.8 miles of highway. A concise analysis of victim classification, alcohol involvement, driver ages, contributing circumstances, and manner of collision is outlined on the following page.

### INTERSTATE HIGHWAY MILEAGE

Highway Number	Mileage Open	Fatal Accidents by Highway
I-76	3.04	0
I-78	67.79	14
I-80	68.38	11
I-95	78.96	3
I-195	33.86	0
I-278	2.00	1
I-280	17.91	5
I-287	48.84	7
I-295	72.32	1
I-676	4.76	1
<b>Total</b>	<b>397.86</b>	<b>43</b>

**INTERSTATE HIGHWAY FATALITIES  
1992**

**Interstate Fatal Accidents: 43  
Interstate Fatalities: 45**

**Victim Classification**

Drivers	27
Passengers	12
Pedestrians	6
Pedalcyclists	0
<b>Total</b>	<b>45</b>

**Contributing Circumstances**

Drunken Driving	12
Fell Asleep	0
Inattentive Driving	13
Excessive Speed	2
Driver under influence of Drugs	0
Stopped in Roadway	1
Other	7
Mechanical Failure	1
Pedestrian Violation	5
No Improper Driving	37
Unknown	17
<b>Total</b>	<b>95</b>

**Age of Drivers**

16 & Under	0
17-20	7
21-24	8
25-29	9
30-39	19
40-49	12
50-64	7
65 & Over	6
Unknown	9
<b>Total</b>	<b>77</b>

**Manner of Collision**

Head-On	3
Fixed Object	11
Angle	1
Pedestrian	7
Rear End	7
Ran Off Roadway	1
Pedalcyclist	0
Same Direction - Other	6
Struck Parked Vehicle	6
Overtuned in Roadway	1
<b>Total</b>	<b>43</b>

<b>VICTIM ALCOHOL FACTORS</b>							
	<b>.01 - .04%</b>	<b>.05 - .09%</b>	<b>.10 - .14%</b>	<b>.15% Over</b>	<b>Negative</b>	<b>No Test</b>	<b>TOTAL</b>
Drivers	0	1	2	7	14	3	27
Passengers	0	0	0	1	7	4	12
Pedestrians	0	0	1	2	2	1	6
Pedalcyclists	0	0	0	0	0	0	0
<b>TOTAL</b>	<b>0</b>	<b>1</b>	<b>3</b>	<b>10</b>	<b>23</b>	<b>8</b>	<b>45</b>

## FATAL PEDALCYCLE ACCIDENTS

	1988	1989	1990	1991	1992
Pedalcycle Accidents	19	18	27	20	13
Fatalities	19	18	27	20	13

### Manner of Collision

	88	89	90	91	92
Angle	7	8	14	16	7
Same Direction - Rear End	4	3	6	2	3
Opposite Direction-Head On	8	3	5	1	1
Same Direction - Other	0	4	2	1	2
<b>TOTAL</b>	<b>19</b>	<b>18</b>	<b>27</b>	<b>20</b>	<b>13</b>

### Classification of Victim

	88	89	90	91	92
Drivers	19	18	26	20	13
Passengers	0	0	1	0	0
<b>TOTAL</b>	<b>19</b>	<b>18</b>	<b>27</b>	<b>20</b>	<b>13</b>

### Contributing Circumstances

	88	89	90	91	92
No Improper Driving	3	3	6	0	2
Ability Impaired by Drinking	1	0	2	3	2
Inattentive Driving	3	2	1	7	2
No Rear Lights	1	0	1	0	2
On Wrong Side of Road	1	3	2	4	1
Did Not Have Right-of-Way	0	6	3	0	2
Disregarded Traffic Light	0	0	4	0	1
Failure to Keep Right	4	0	1	1	0
Disregarded Stop Sign	4	0	1	3	1
Too Fast for Conditions	0	0	0	0	0
Improper Turns	0	1	1	1	0
Other	1	3	3	1	0
Unknown	1	0	2	0	0
<b>TOTAL</b>	<b>19</b>	<b>18</b>	<b>27</b>	<b>20</b>	<b>13</b>

### Ages of Victims

	88	89	90	91	92
0 - 3	0	1	0	0	0
4 - 10	4	1	5	2	2
11 - 15	6	7	5	7	2
16 - 20	1	3	5	3	1
21 - 30	2	3	1	1	1
31 - 40	1	0	8	1	1
41 - 50	1	0	1	2	3
51 - 60	1	0	1	1	3
61 & Over	3	3	1	3	0
Unknown	0	0	0	0	0
<b>TOTAL</b>	<b>19</b>	<b>18</b>	<b>27</b>	<b>20</b>	<b>13</b>

### Alcohol Involvement

Of the 13 Pedalcyclist Fatalities, 11 were tested for alcohol content. Two Pedalcyclists had alcohol levels of .295% and .166%, and 9 were negative. The remaining 2 were not tested due to age factors, delayed deaths, etc.

## FATAL MOTORCYCLE ACCIDENTS

	1988	1989	1990	1991	1992
Accidents	44	27	55	45	45
Fatalities	47	30	57	46	45

### Age of Drivers

	88	89	90	91	92
16 & Under	2	0	2	2	0
17 - 20	10	4	12	2	6
21 - 30	24	14	22	21	16
31 - 40	6	7	9	11	13
Over 40	2	2	10	9	10
<b>TOTAL</b>	<b>44</b>	<b>27</b>	<b>55</b>	<b>45</b>	<b>45</b>

### Victim Classification

	88	89	90	91	92
Drivers	42	26	54	40	44
Passengers	5	4	3	6	1
<b>TOTAL</b>	<b>47</b>	<b>30</b>	<b>57</b>	<b>46</b>	<b>45</b>

### Manner of Collision

	88	89	90	91	92
Opposite Direction-Head On	4	0	4	4	6
Fixed Object	13	15	21	15	16
Angle	12	7	15	6	11
Opposite Direction-Left Turn	4	1	3	7	3
Same Direction-Other	2	0	3	0	1
Sideswipe	0	0	0	2	0
Pedestrian	0	0	0	1	1
Fell from Vehicle	2	0	0	2	1
Same Direction-Rear End	1	0	2	2	3
Ran Off Roadway	4	0	1	0	1
Pedalcyclist	0	0	0	1	0
Overtaken in Road	0	1	2	2	2
Struck Parked Vehicle	2	3	3	2	0
Animal	0	0	1	1	0
<b>TOTAL</b>	<b>44</b>	<b>27</b>	<b>55</b>	<b>45</b>	<b>45</b>

### Contributing Circumstances

	88	89	90	91	92
No Improper Driving	5	1	9	8	10
Drunken Driving	21	14	17	15	15
Under Influence of Drugs	1	0	0	1	0
Failure to Keep Right	0	0	2	2	2
Improper Left Turn	0	1	2	0	0
Inattentive Driving	5	2	10	6	7
Improper Passing	1	0	0	0	1
Excessive Speed	8	4	9	9	5
Did Not Have Right of Way	1	1	0	3	0
Improper Parking	0	0	0	0	0
Mechanical Failure	0	0	0	0	0
Unknown	1	2	4	0	2
Disregard of Traffic	1	0	1	0	0
Disregard Stop Sign	0	1	1	0	2
Other	0	1	0	1	1
<b>TOTAL</b>	<b>44</b>	<b>27</b>	<b>55</b>	<b>45</b>	<b>45</b>

### Victim Alcohol Factors

	.01 - .04%	.05 - .09%	.10 - .14%	.15% Over	Negative	No Test	Total
Drivers	3	2	4	10	19	6	44
Passengers	0	0	0	0	1	0	1
<b>TOTAL</b>	<b>3</b>	<b>2</b>	<b>4</b>	<b>10</b>	<b>20</b>	<b>6</b>	<b>45</b>

### FATAL TRACTOR-TRAILER ACCIDENTS

	1988	1989	1990	1991	1992
Accidents	85	63	55	51	52
Fatalities	94	72	65	53	58

#### Manner of Collision

	88	89	90	91	92
Head On	13	3	12	7	4
Fixed Object	5	10	3	4	4
Other Object	1	0	0	1	2
Angle	20	12	18	15	6
Pedestrian	11	9	4	5	3
Rear End	8	17	7	11	18
Ran Off Roadway	0	1	1	0	0
Pedalcyclist	1	0	2	0	0
Same Direction-Other	3	3	0	3	4
Struck Parked Vehicle	15	7	6	3	6
Overtuned in Roadway	1	0	0	1	1
Railroad Train	1	0	0	0	0
Sideswipe	1	0	0	0	3
Improper Left Turn	5	1	1	1	1
Fell From Vehicle	0	0	1	0	0
<b>TOTAL</b>	<b>85</b>	<b>63</b>	<b>55</b>	<b>51</b>	<b>52</b>

#### Tractor-Trailer Victim Classification

	88	89	90	91	92
Drivers	8	13	4	4	5
Passengers	2	2	0	0	0
<b>TOTAL</b>	<b>10</b>	<b>15</b>	<b>4</b>	<b>4</b>	<b>5</b>

#### Other Victim Classification

	88	89	90	91	92
Drivers	55	34	37	34	38
Passengers	16	14	18	7	12
Pedestrians	12	9	4	7	3
Pedalcyclists	1	0	2	1	0
<b>TOTAL</b>	<b>84</b>	<b>57</b>	<b>61</b>	<b>49</b>	<b>53</b>

#### Tractor-Trailer Contributing Circumstances

	88	89	90	91	92
Drunken Driving	1	2	0	1	1
Fell Asleep	0	0	0	0	0
Inattentive Driving	13	11	3	8	6
Excessive Speed	1	1	0	0	0
Driver Under Influence of Drugs	0	0	1	0	1
Stopped in Roadway	1	1	0	0	0
Other	3	2	1	0	2
Mechanical Failure	2	1	1	0	0
Disregarding Traffic Light	2	1	4	0	2
Failure to Keep Right	0	1	0	0	0
Improper Parking	1	1	0	1	0
On Wrong Side of Road	0	0	0	0	0
Following Too Close	0	1	1	0	0
No Improper Driving	58	48	42	42	38
Unknown	1	0	2	0	3
Failed to Yield	1	0	0	0	0
Disregarding Stop Sign	1	0	1	0	0
Improper Turn	3	3	0	0	0
Backing in Roadway	1	1	0	1	0
<b>TOTAL</b>	<b>89</b>	<b>74</b>	<b>56</b>	<b>53</b>	<b>53</b>

#### Other Contributing Circumstances

	88	89	90	91	92
Drunken Driving	14	13	7	9	11
Fell Asleep	2	0	0	0	0
Inattentive Driving	16	10	14	13	10
Excessive Speed	2	3	0	2	1
Driver Under Influence of Drugs	0	0	0	0	2
Stopped in Roadway	0	0	1	2	2
Other	1	1	3	1	4
Mechanical Failure	1	0	0	1	0
Pedestrian Violation	6	6	1	4	3
Disregarding Traffic Light	5	1	6	1	0
Failure to Keep Right	4	2	3	1	2
Improper Parking	0	0	0	0	0
On Wrong Side of Road	0	0	4	2	1
Passing on Right	1	0	0	0	0
No Improper Driving	37	21	22	19	12
No Pedestrian Violation	6	4	1	2	0
Unknown	0	1	5	1	2
Failed to Yield	5	1	0	2	0
Disregarding Stop Sign	5	1	4	3	1
Improper Turn	0	0	2	2	1
Cutting In	0	0	0	0	0
<b>TOTAL</b>	<b>105</b>	<b>64</b>	<b>73</b>	<b>65</b>	<b>52</b>



**TRACTOR-TRAILER VICTIM ALCOHOL FACTORS**

	<b>.01 - .04%</b>	<b>.05 - .09%</b>	<b>.10 - .14%</b>	<b>.15% Over</b>	<b>Negative</b>	<b>No Test</b>	<b>Total</b>
Drivers	0	0	0	1	4	0	5
Passengers	0	0	0	0	0	0	0
<b>TOTAL</b>	<b>0</b>	<b>0</b>	<b>0</b>	<b>1</b>	<b>4</b>	<b>0</b>	<b>5</b>

**OTHER VICTIM ALCOHOL FACTORS**

	<b>.01 - .04%</b>	<b>.05 - .09%</b>	<b>.10 - .14%</b>	<b>.15% Over</b>	<b>Negative</b>	<b>No Test</b>	<b>Total</b>
Drivers	1	0	2	9	22	5	39
Passengers	0	0	0	1	4	6	11
Pedestrians	0	0	0	0	3	0	3
Pedalcyclists	0	0	0	0	0	0	0
<b>TOTAL</b>	<b>1</b>	<b>0</b>	<b>2</b>	<b>10</b>	<b>29</b>	<b>11</b>	<b>53</b>

Note: Two drivers tested positive for drugs.

**RESTRAINT USAGE  
PASSENGER CAR OCCUPANTS IN FATAL ACCIDENTS**

<b>Restraint Used</b>	<b>Driver Survived</b>	<b>Driver Killed</b>	<b>Passenger Killed</b>
Lap Belt	6	5	8
Shoulder Belt	10	9	3
Lap & Shoulder Belt	277	94	44
Child Safety Seat	0	0	2
Airbag Deployed	0	3	0
None Used	115	184	86
Unknown	83	32	14
<b>TOTALS</b>	<b>491</b>	<b>327</b>	<b>157</b>

Based on the various sources of information (accident reports, observations, interviews, evidence) the seat belt data may not be completely reliable.

**17 - 20 AGE GROUP**

Listed below are the 17 to 20 year-old drivers involved in fatal motor vehicle accidents:

<b>Year</b>	<b>Total Fatal Accidents 17 - 20 Drivers</b>	<b>Total Drivers Involved</b>	<b>Number of Drivers Drunk</b>
1992	123	131	11*

\*.10% and over

The figures below reflect a breakdown in the age groups.

<b>1992</b>	<b>17 Years Old</b>	<b>18 Years Old</b>	<b>19 Years Old</b>	<b>20 Years Old</b>
Total Drivers Involved	35	33	29	34
Number of Drivers Drunk	1	6	1	3

**FATAL ACCIDENTS WITH ALCOHOL INVOLVED**

	<b>17 Years Old</b>	<b>18 Years Old</b>	<b>19 Years Old</b>	<b>20 Years Old</b>
Accidents	3	8	2*	6

\* An additional two 19 year-old deceased drivers tested positive for drugs.

**VICTIM CLASSIFICATION**

	<b>17 Years Old</b>	<b>18 Years Old</b>	<b>19 Years Old</b>	<b>20 Years Old</b>
Drivers	12	11	11	19
Passengers	16	5	1	6

**FATAL ACCIDENTS AND PERSONS KILLED  
FOR SELECTED HOLIDAY PERIODS IN NEW JERSEY**

Holiday			Fatal Accidents	Persons Killed
<b>Memorial Day</b>				
1988	(3)	78 Hours	12	15
1989	(3)	78 Hours	11	11
1990	(3)	78 Hours	12	13
1991	(3)	78 Hours	8	8
1992	(3)	78 Hours	7	7
<b>Fourth of July</b>				
1988	(3)	78 Hours	13	14
1989	(4)	102 Hours	10	11
1990	(1)	24 Hours	3	3
1991	(4)	102 Hours	14	14
1992	(3)	78 Hours	14	16
<b>Labor Day</b>				
1988	(3)	78 Hours	5	7
1989	(3)	78 Hours	8	9
1990	(3)	78 Hours	3	3
1991	(3)	78 Hours	9	11
1992	(3)	78 Hours	9	10
<b>Thanksgiving</b>				
1988	(4)	102 Hours	11	12
1989	(4)	102 Hours	6	6
1990	(4)	102 Hours	8	8
1991	(4)	102 Hours	8	8
1992	(4)	102 Hours	6	7
<b>Christmas</b>				
1988	(3)	78 Hours	5	6
1989	(3)	78 Hours	8	9
1990	(4)	102 Hours	6	6
1991	(2)	54 Hours	10	10
1992	(4)	102 Hours	11	11
<b>New Years</b>				
1988-89	(3)	78 Hours	8	9
1989-90	(3)	78 Hours	6	8
1990-91	(4)	102 Hours	9	10
1991-92	(2)	54 Hours	5	5
1992-93	(4)	102 Hours	7	7

Figures in parentheses show number of full days in each holiday period. Accidents and deaths are for those days plus the last six hours of the preceding day.

### TEN YEAR EXPERIENCE

Years	Fatal Accidents	Fatalities	Drivers	Passengers	Pedestrians	Pedal-cyclists	Motor-cycles*	Mopeds*	Alcohol Involvement
1983	866	932	478	203	229	22	47	4	53.0%
1984	859	922	466	177	248	31	56	4	45.6%
1985	885	964	486	201	257	20	58	2	45.2%
1986	946	1039	514	212	278	35	68	2	41.0%
1987	929	1023	536	240	215	32	47	1	38.0%
1988	966	1051	530	263	239	19	47	2	40.0%
1989	815	892	450	207	217	18	30	1	37.9%
1990	818	888	466	194	201	27	57	1	36.8%
1991	744	790	418	174	178	20	47	0	38.6%
1992	695	764	409	172	170	13	45	1	34.2%
<b>TOTALS</b>	<b>8253</b>	<b>9265</b>	<b>4753</b>	<b>2043</b>	<b>2232</b>	<b>237</b>	<b>502</b>	<b>18</b>	<b>34.2%</b>

\* Included in "Driver Totals" -- If passenger, included in "Passenger Totals."

## NJSP FATAL ACCIDENT INVESTIGATIONS SUMMARY BY TROOP

### LEGEND

CR ..... County Road  
 SH ..... State Highway  
 MP ..... Mile Post

<b>TROOP A</b>							
<b>Date</b>	<b>Time</b>	<b>Station</b>	<b>Roadway</b>	<b>MP</b>	<b>Municipality</b>	<b>County</b>	<b>Contributing Circumstances</b>
1/4/92	1740	Port Norris	CR 555	0.0	Commercial Twp.	Cumberland	Inattentive Driving
1/10/92	1300	Port Norris	CR 555	0.0	Lawrence Twp.	Cumberland	Disregard Stop Sign
1/13/92	1514	Tuckerton	CR 542	9.1	Washington Twp.	Burlington	Inattentive Driving
2/15/92	1613	A.C.E.	Expressway	40.5	Winslow Twp.	Camden	Failure to Keep Right
3/14/92	1744	Bridgeton	CR 690	0.0	Pittsgrove Twp.	Salem	Disregard Stop Sign
4/10/92	1718	Woodstown	CR 651	0.0	Quinton Twp.	Salem	Pedestrian Violation
4/23/92	2120	Port Norris	CR 616	0.0	Maurice River Twp.	Cumberland	Drinking Driver
4/25/92	1641	Red Lion	Retreat Rd.	0.0	Southampton Twp.	Burlington	Disregard Stop Sign
5/2/92	1515	Bellmawr	SH 55	52.1	Mantua Twp.	Gloucester	Inattentive Driving
5/18/92	0001	Red Lion	US 206	7.0	Shamong Twp.	Burlington	Drinking Driver
5/20/92	1210	Woodstown	CR 666 & 619	0.0	U. Pittsgrove Twp.	Salem	Disregard Stop Sign
5/24/92	1622	Woodbine	CR 670	24.5	Dennis Twp.	Cape May	Inattentive Driving
5/31/92	0252	Woodstown	CR 672	0.0	Pilesgrove Twp.	Salem	Drinking Driver
5/31/92	0626	Port Norris	CR 670	0.0	Maurice River Twp.	Cumberland	Inattentive Driving
6/1/92	1350	A.C.E.	Expressway	38.0	Winslow Twp.	Camden	Unsafe Lane Change
6/4/92	2044	Bridgeton	CR 670	0.0	Fairfield Twp.	Cumberland	Pedestrian Violation
6/6/92	2157	Woodbine	CR 670	0.0	Dennis Twp.	Cape May	Improper Passing
6/8/92	1455	Woodbine	US 9	19.1	Dennis Twp.	Cape May	Inattentive Driving
6/16/92	1837	Bridgeton	CR 645	0.0	Deerfield Twp.	Cumberland	Disregard Stop Sign
6/25/92	2101	Bridgeton	SH 49	19.0	Stow Creek Twp.	Cumberland	Drinking Driver
7/2/92	1015	Tuckerton	US 9	68.1	Eagleswood Twp.	Ocean	Inattentive Driving
7/3/92	0737	Woodbine	SH 50	6.2	Upper Twp.	Cape May	Driver Fell Asleep
7/5/92	2115	Bellmawr	SH 42	11.0	Gloucester Twp.	Camden	Drinking Driver
7/7/92	0220	Tuckerton	US 9	68.3	Eagleswood Twp.	Ocean	Drinking Driver
7/10/92	1130	A.C.E.	Expressway	16.3	Hamilton Twp.	Atlantic	Tire Failure
7/22/92	1033	Port Norris	CR 670	23.5	Maurice River Twp.	Cumberland	Drinking Driver
7/25/92	2100	Red Lion	Buddtown Rd.	0.0	Southampton Twp.	Burlington	Drinking Driver
7/27/92	0245	Absecon	CR 561	0.0	Folsom Boro	Atlantic	Driver Fell Asleep
8/13/92	1249	Red Lion	US 206	11.5	Shamong Twp.	Burlington	Wrong Side of Road
8/19/92	2313	Port Norris	CR 550 Spur	0.0	Maurice River Twp.	Cumberland	Drinking Driver
9/6/92	0010	Woodstown	SH 45	2.1	Mannington Twp.	Salem	Improper Turn
9/6/92	1249	Absecon	CR 557	0.0	Buena Vista Twp.	Atlantic	Exceeding Lawful Speed
9/9/92	2127	A.C.E.	Expressway	22.2	Hamilton Twp.	Atlantic	Exceeding Lawful Speed
9/15/92	1606	Woodstown	Old Salem Rd.	0.0	Pilesgrove Twp.	Salem	Excessive Speed
9/27/92	0119	Woodstown	CR 540	0.0	Quinton Twp.	Salem	Drinking Driver

TROOP A Continued							
9/29/92	1747	A.C.E.	Expressway	35.9	Winslow Twp.	Camden	Inattentive Driving
10/2/92	0115	Port Norris	Lummistown Rd.	0.0	Fairfield Twp.	Cumberland	Drinking Driver
10/3/92	1820	Bridgeton	CR 661	0.0	Hopewell Twp.	Cumberland	Disregard Stop Sign
10/6/92	2200	Port Norris	Seabreeze Rd.	0.0	Fairfield Twp.	Cumberland	Drinking Driver
10/9/92	1816	Absecon	SH 54	3.7	Buena Vista Twp.	Atlantic	Following Too Close
10/12/92	0150	Red Lion	Stokes Rd.	0.0	Shamong Twp.	Burlington	Drinking Driver
10/20/92	0023	Port Norris	CR 698	0.0	Fairfield Twp.	Cumberland	Drinking Driver
11/1/92	1555	Bellmawr	SH 42	6.9	Gloucester Twp.	Camden	Inattentive Driving
11/4/92	2041	Woodstown	Compromise Rd.	0.0	Mannington Twp.	Salem	Drinking Driver
11/10/92	1403	Bridgeton	CR 559	0.0	U. Deerfield Twp	Cumberland	Forced Off Roadway
11/20/92	1522	A.C.E.	Expressway	10.2	Egg Harbor Twp.	Atlantic	Driver Fell Asleep
11/20/92	1250	Woodbine	US 9	23.5	Upper Twp.	Cape May	Improper Turn
TROOP B							
1/3/92	2037	Totowa	I-80	55.3	Totowa Boro	Passaic	Drinking Driver
1/11/92	2102	Totowa	I-280	14.5	Harrison Town	Hudson	Pedestrian Violation
1/24/92	0819	Sussex	US 206	121.0	Sandyston Twp.	Sussex	Inattentive Driving
2/1/92	0150	Sussex	CR 623	3.1	Lafayette Twp.	Sussex	Drinking Driver
2/7/92	0038	Somerville	I-78	56.7	Newark City	Essex	Inattentive Driving
2/17/92	1600	Netcong	I-80	38.6	Denville Twp.	Morris	Inattentive Driving
2/19/92	0347	Washington	SH 57	7.5	Franklin Twp.	Warren	Inattentive Driving
3/4/92	2337	Totowa	I-80	43.9	Parsippany-Troy HillsTwp.	Morris	Drinking Driver
3/15/92	0655	Netcong	I-80	40.5	Parsippany Twp.	Morris	Inattentive Driving
3/19/92	1315	Somerville	I-78	53.0	Union Twp.	Union	Too Fast for Conditions
4/2/92	1635	Somerville	I-78	47.0	Summit City	Union	Failure to Keep Right
4/4/92	1830	Netcong	I-287	37.6	Hanover Twp.	Morris	Failure to Keep Right
4/13/92	1545	Somerville	I-78	29.1	Bedminster Twp.	Somerset	Inattentive Driving
4/21/92	0621	Netcong	I-287	42.1	Parsippany Twp.	Morris	Too Fast for Conditions
5/8/92	2145	Hope	CR 571	1.4	Hope Twp.	Warren	Drinking Driver
5/12/92	0351	Totowa	I-80	58.7	Paterson City	Passaic	Drinking Driver
5/17/92	1335	Somerville	I-287	10.9	Franklin Twp.	Somerset	Too Fast for Conditions
5/19/92	1542	Totowa	I-80	44.4	Parsippany Twp.	Morris	Unsafe Lane Change
6/2/92	2250	Somerville	I-78	54.8	Newark City	Essex	Pedestrian Violation
6/5/92	0430	Somerville	I-78	45.2	Berkley Hts. Twp.	Union	Drinking Driver
6/5/92	1610	Totowa	I-95	75.4	Englewood City	Bergen	Inattentive Driving
6/13/92	1505	Sussex	US 206	115.2	Frankford Twp.	Sussex	Drinking Driver
6/14/92	1830	Totowa	I-280	13.1	Newark City	Essex	Drinking Driver
6/18/92	1610	Somerville	I-78	57.0	Newark City	Essex	Stopped in Roadway
6/24/92	0057	Sussex	CR 618	0.0	Fredon Twp.	Sussex	Drinking Driver
6/29/92	1515	Perryville	SH 31	39.4	Hampton Boro	Hunterdon	Disregard Stop Sign
7/2/92	2051	Washington	US 46	14.6	Liberty Twp.	Warren	Failure to Keep Right
7/4/92	1345	Washington	SH 57	4.4	Franklin Twp.	Warren	Pedestrian Violation

TROOP B Continued							
7/18/92	0930	Sussex	SH 23	44.9	Wantage Twp.	Sussex	Failure to Keep Right
7/25/92	1828	Washington	Springhill Ln.	0.0	Liberty Twp.	Warren	Drinking Driver
7/26/92	1910	Sussex	CR 618	0.0	Fredon Twp.	Sussex	Drinking Driver
7/29/92	2328	Somerville	I-78	57.5	Newark City	Essex	Drinking Driver
8/12/92	2235	Totowa	I-280	0.0	West Orange Twp.	Essex	Drinking Driver
8/14/92	1417	Perryville	SH 31	37.0	Glen Gardner Boro	Hunterdon	Failure to Keep Right
8/17/92	1400	Sussex	US 206	128.0	Montague Twp.	Sussex	Failure to Keep Right
9/4/92	1502	Totowa	I-80	47.5	Montville Twp.	Morris	Inattentive Driving
9/7/92	2345	Totowa	I-280	0.0	Roseland Boro	Essex	Drinking Driver
9/10/92	2310	Netcong	I-80	22.5	Byram Twp.	Sussex	Inattentive Driving
9/11/92	1619	Netcong	I-80	32.5	Roxbury Twp.	Morris	Inattentive Driving
9/25/92	1252	Somerville	I-78	29.2	Bedminster Twp.	Somerset	Inattentive Driving
10/1/92	1640	Sussex	CR 517	23.9	Green Twp.	Sussex	Failure to Keep Right
10/6/92	0040	Somerville	I-78	57.2	Newark City	Essex	Stopped in Roadway
10/12/92	0530	Perryville	I-78	4.9	Greenwich Twp.	Warren	Inattentive Driving
10/13/92	0425	Perryville	I-78	11.3	Union Twp.	Hunterdon	Mechanical Failure
10/20/92	1204	Sussex	Neilson Rd.	0.0	Wantage Twp.	Sussex	Failure to Keep Right
10/31/92	0333	Somerville	I-287	12.8	Bridgewater Twp.	Somerset	Inattentive Driving
11/3/92	0910	Netcong	I-287	41.0	Parsippany Twp.	Morris	Inattentive Driving
11/10/92	1418	Sussex	CR 519	0.0	Wantage Twp.	Sussex	Mechanical Failure
11/15/92	0156	Totowa	I-80	46.3	Parsippany Twp.	Morris	Drinking Driver
11/16/92	0451	Hope	I-80	9.0	Blairstown Twp.	Warren	Drinking Driver
12/5/92	0615	Somerville	I-78	42.6	Watchung Boro	Somerset	Pedestrian Violation
12/8/92	1445	Washington	CR 519	41.0	White Twp.	Warren	Inattentive Driving
12/9/92	1510	Totowa	I-280	11.7	East Orange Twp.	Essex	Drinking Driver
12/15/92	0917	Perryville	I-78	20.1	Clinton Twp.	Hunterdon	Inattentive Driving
TROOP C							
Date	Time	Station	Roadway	MP	Municipality	County	Contributing Circumstances
1/9/92	1801	Bordentown	CR 543	0.0	Mansfield Twp.	Burlington	Too Fast for Conditions
1/18/92	1935	Flemington	CR 602	0.6	East Amwell Twp.	Hunterdon	Inattentive Driving
4/4/92	1715	Bordentown	Ellisdale Rd.	0.0	Chesterfield Twp.	Burlington	Drinking Driver
4/11/92	0300	Edison	I-287	0.5	Edison Twp.	Middlesex	Pedestrian Violation
4/20/92	0330	Bordentown	US 206	26.2	Springfield Twp.	Burlington	Inattentive Driving
5/15/92	0635	Fort Dix	CR 537	34.8	Plumstead Twp.	Ocean	Failure to Keep Right
5/19/92	2105	Fort Dix	Meany Rd.	0.0	North Hanover Twp.	Burlington	Inattentive Driving
5/31/92	0900	Edison	I-287	9.9	Piscataway Twp.	Middlesex	Too Fast for Conditions
6/7/92	1810	Hightstown	CR 524	0.0	Millstone Twp.	Monmouth	Drinking Driver
6/18/92	1841	Bordentown	CR 670	0.0	Springfield Twp.	Burlington	Excessive Speed
7/5/92	0215	Flemington	Horseshoe Bend	0.0	Kingwood Twp.	Hunterdon	Drinking Driver
8/5/92	2048	Hightstown	Meirs Rd.	0.0	Upper Freehold Twp.	Monmouth	Inattentive Driving
8/15/92	1803	Bordentown	US 206	27.0	Springfield Twp.	Burlington	Inattentive Driving
10/9/92	1117	Edison	SH 440	5.0	Edison Twp.	Middlesex	Inattentive Driving

**TROOP C Continued**

10/24/92	0520	Wilburtha	I-95	4.7	Hopewell Twp.	Mercer	Inattentive Driving
11/7/92	1905	Fort Dix	CR 68	0.0	Springfield Twp.	Burlington	Disregard Traffic Signal
11/23/92	1125	Wilburtha	I-295	63.2	Hamilton Twp.	Mercer	Inattentive Driving
12/19/92	1910	Fort Dix	CR 537	0.0	North Hanover Twp.	Burlington	Drinking Driver
12/25/92	1450	Bordentown	US 206	28.2	Springfield Twp.	Burlington	Drinking Driver

**TROOP D**

Date	Time	Station	Roadway	MP	Municipality	County	Contributing Circumstances
1/1/92	0102	Newark	Turnpike	104.7	Newark City	Essex	Inattentive Driving
1/10/92	0419	Newark	Turnpike	53.7	Linden City	Union	Drinking Driver
2/14/92	0222	New Brunswick	Turnpike	94.2	Woodbridge Twp.	Middlesex	Inattentive Driving
3/11/92	1601	Moorestown	Turnpike	32.0	Cherry Hill Twp.	Camden	Influence of Drugs
5/2/92	0005	Newark	Turnpike	46.0	Ridgefield Park Vlg.	Bergen	Drinking Driver
5/4/92	0229	Newark	Turnpike	109.2	Kearny Town	Hudson	Parked in Roadway
7/23/92	1648	New Brunswick	Turnpike	93.0	Woodbridge Twp.	Middlesex	Driver Fell Asleep
8/1/92	0835	New Brunswick	Turnpike	72.2	Cranbury Twp.	Middlesex	Inattentive Driving
8/26/92	1430	New Brunswick	Turnpike	63.4	Washington Twp.	Mercer	Kicked up Debris
8/26/92	0833	Newark	Turnpike	120.8	Leonora Boro	Bergen	Tire Failure
8/31/92	1545	New Brunswick	Turnpike	94.4	Woodbridge Twp.	Middlesex	Inattentive Driving
9/4/92	2020	Moorestown	Turnpike	35.0	Mt. Laurel Twp.	Burlington	Inattentive Driving
9/17/92	0208	Newark	Turnpike	106.0	Newark City	Essex	Driver Fell Asleep
9/23/92	1330	New Brunswick	Turnpike	76.0	So. Brunswick Twp.	Middlesex	Exceeding Lawful Speed
9/25/92	0848	Newark	Turnpike	2.7	Bayonne City	Hudson	Drinking Driver
10/8/92	1250	Newark	Turnpike	101.0	Elizabeth City	Union	Inattentive Driving
11/7/92	0510	Moorestown	Turnpike	36.4	Mt. Laurel Twp.	Burlington	Drinking Driver
11/9/92	1457	Moorestown	Turnpike	14.1	E. Greenwich Twp.	Gloucester	Inattentive Driving
11/11/92	1418	Newark	Turnpike	116.4	Ridgefield Boro	Bergen	Inattentive Driving
11/27/92	2315	Moorestown	Turnpike	55.5	Chesterfield Twp.	Burlington	Reckless Driving
11/27/92	1715	New Brunswick	Turnpike	84.5	Edison Twp.	Middlesex	Inattentive Driving
12/4/92	1805	Moorestown	Turnpike	38.3	Mt. Laurel Twp.	Burlington	Inattentive Driving
12/13/92	1428	Newark	Turnpike	115.0	Carlstadt Boro	Bergen	Drinking Driver

**TROOP E**

3/14/92	1129	Bass River	Parkway	82.9	Dover Twp.	Ocean	Unsafe Lane Change
4/3/92	1456	Bass River	Parkway	55.5	Bass River Twp.	Burlington	Inattentive Driving
5/10/92	0602	Holmdel	Parkway	94.6	Wall Twp.	Monmouth	Inattentive Driving
6/10/92	0617	Bloomfield	Parkway	136.4	Clark Twp.	Union	Inattentive Driving
7/12/92	0020	Holmdel	Parkway	97.0	Wall Twp.	Monmouth	Drinking Driver
7/19/92	0345	Bloomfield	Parkway	144.9	Irvington Twp.	Essex	Drinking Driver
7/28/92	0130	Bass River	Parkway	34.9	Egg Harbor Twp.	Atlantic	Pedestrian Violation
7/28/92	0006	Bloomfield	Parkway	138.9	Cranford Twp.	Union	Too Fast for Conditions
8/2/92	0320	Holmdel	Parkway	98.5	Wall Twp.	Monmouth	Inattentive Driving
8/3/92	1451	Bass River	Parkway	83.2	Dover Twp.	Ocean	Inattentive Driving
8/9/92	1217	Bass River	Parkway	11.6	Middle Twp.	Cape May	Inattentive Driving



**TROOP E Continued**

8/18/92	1557	Bass River	Parkway	65.4	Stafford Twp.	Ocean	Inattentive Driving
9/8/92	1110	Bloomfield	Parkway	138.5	Cranford Twp.	Union	Inattentive Driving
9/11/92	1857	Bass River	Parkway	67.2	Barnegat Twp.	Ocean	Drinking Driver
9/16/92	1705	Bloomfield	Parkway	168.9	Woodcliff Lake Boro	Bergen	Inattentive Driving
9/28/92	0921	Bass River	Parkway	62.7	Stafford Twp.	Ocean	Inattentive Driving
10/4/92	0640	Bass River	Parkway	87.2	Dover Twp.	Ocean	Inattentive Driving

**FATAL ACCIDENTS BY COUNTY,  
MUNICIPALITY, DATE, TIME AND LOCATION**

**LEGEND**

AC ..... Atlantic City  
 CR ..... County Road  
 GSP ..... Garden State Parkway  
 NJTP ..... New Jersey Turnpike  
 mp ..... Mile Post  
 SH ..... State Highway  
 PIP ..... Palisades Interstate Parkway

*Deaths occurring 30 days after date of accident are not listed.*

**ATLANTIC COUNTY**

<b>Municipality</b>	<b>Date</b>	<b>Day of Week</b>	<b>Time</b>	<b>Roadway - M.P.</b>	<b>Persons Killed</b>
Hammonton Town	1/4/92	Saturday	1632	CR 602	1 Driver, 1 Pedestrian
Mullica Twp.	1/20/92	Monday	2226	CR 643	1 Driver
Buena Boro	1/30/92	Thursday	2322	CR 619	1 Driver
Pleasantville City	2/7/92	Friday	1410	CR 608	1 Driver
Egg Harbor Twp.	2/17/92	Monday	1335	SH 152	2 Drivers
Atlantic City	3/1/92	Sunday	0724	US 30	1 Driver
Egg Harbor Twp.	3/5/92	Thursday	0909	CR 615	1 Driver
Hammonton Town	3/10/92	Tuesday	1310	Eighth St.	2 Pedestrians, 1 Driver
Buena Boro	4/10/92	Friday	0920	CR 619	1 Driver
Egg Harbor Twp.	5/15/92	Friday	1618	US 322 - 40 mp 60.9	2 Drivers
Egg Harbor Twp.	5/16/92	Saturday	1120	CR 615	1 Pedestrian
Egg Harbor Twp.	5/17/92	Sunday	0705	CR 563	1 Driver
Somers Point City	5/29/92	Friday	1910	US 9 mp 34.5	1 Driver
Hamilton Twp.	6/20/92	Saturday	0658	US 40 mp 43.1	1 Driver
Galloway Twp.	6/22/92	Monday	0137	Smith Bowen Rd.	1 Passenger
Egg Harbor Twp.	6/24/92	Wednesday	1711	Delaware Ave.	1 Driver
Hammonton Town	6/28/92	Sunday	1120	US 206	1 Driver
Egg Harbor Twp.	7/3/92	Friday	2133	CR 615	1 Driver
Hamilton Twp.	7/10/92	Friday	1130	A/C Exp. mp 16.8	1 Driver
Hamilton Twp.	7/13/92	Monday	1929	US 322 mp 39.3	1 Driver
Hamilton Twp.	7/15/92	Wednesday	1740	US 322 mp 48.9	1 Driver
Folsom Boro	7/27/92	Monday	0245	CR 561	1 Driver
Egg Harbor Twp.	7/28/92	Tuesday	0130	GSP mp 34.9	1 Pedestrian

<b>Atlantic County Continued</b>					
Hammonton Town	8/6/92	Thursday	0000	CR 693	1 Driver
Galloway Twp.	8/9/92	Sunday	0036	CR 634	1 Driver
Mullica Twp.	8/10/92	Monday	1558	CR 658	1 Passenger
Buena Vista Twp.	9/6/92	Sunday	1249	CR 557	1 Driver
Hamilton Twp.	9/9/92	Wednesday	2127	A/C Exp. mp 22.2	1 Driver
Buena Vista Twp.	10/9/92	Friday	1816	SH 54 mp 3.7	1 Driver
Atlantic City	10/18/92	Sunday	2116	Morris Ave.	1 Passenger
Egg Harbor Twp.	10/23/92	Friday	2109	US 40	1 Pedestrian
Galloway Twp.	11/16/92	Monday	1601	CR 561A	1 Driver
Egg Harbor Twp.	11/20/92	Friday	1522	A/C Exp. mp 10.2	1 Driver, 1 Passenger
Hammonton Town	12/13/92	Sunday	0141	US 30 mp 28	1 Pedestrian
Mullica Twp.	12/13/92	Sunday	0650	US 30 mp 34.8	1 Driver
Hamilton Twp.	12/17/92	Thursday	1539	CR 614	1 Passenger
Brigantine City	12/22/92	Tuesday	1417	9th St.	1 Pedestrian
Galloway Twp.	12/26/92	Saturday	1940	US 30 mp 50	1 Pedestrian
Atlantic City	12/28/92	Monday	2101	US 40 mp 63.7	1 Pedestrian
Hammonton Town	12/31/92	Thursday	1404	14th St.	1 Driver

### BERGEN COUNTY

<b>Municipality</b>	<b>Date</b>	<b>Day of Week</b>	<b>Time</b>	<b>Roadway - M.P.</b>	<b>Persons Killed</b>
Fairview Boro	1/1/92	Wednesday	0452	US 1 mp 60.6	1 Driver
Dumont Boro	1/23/92	Thursday	1728	Cortland Ave.	1 Pedestrian
Hasbrouck Hts. Boro	1/24/92	Thursday	0024	SH 17 mp 7.1	1 Driver
Englewood Cliffs Boro	1/27/92	Sunday	0107	PIP mp 4.9	1 Driver
Ridgewood Village	1/31/92	Friday	1733	Hillcrest Rd.	1 Pedestrian
Bogota Boro	2/9/92	Sunday	2104	CR 17	1 Passenger
Edgewater Boro	3/5/92	Thursday	1645	CR 25	1 Passenger
Little Ferry Boro	3/7/92	Saturday	2107	US 46 mp 70.2	1 Passenger
Elmwood Pk. Boro	3/9/92	Monday	2335	CR 507	1 Driver
Rutherford Twp.	3/10/92	Tuesday	1318	CR 30	1 Pedestrian
Fort Lee Boro	3/14/92	Saturday	0345	I-95 GWB	1 Driver
Alpine Boro	3/15/92	Sunday	0011	US 9W mp 9.7	1 Passenger
Fairview Boro	3/28/92	Saturday	0447	US 1 & 9 mp 60.6	1 Driver

**Bergen County Continued**

Haworth Boro	4/19/92	Sunday	2014	CR 17	1 Pedestrian
Ridgefield Pk. Vlg.	5/2/92	Saturday	0005	NJTP mp 117.2	1 Driver
N. Arlington Boro	5/25/92	Monday	1651	Front St.	1 Passenger
Englewood Cliffs Boro	5/29/92	Saturday	1620	PIP mp 2.0	1 Passenger
Alpine Boro	6/3/92	Wednesday	2302	US 9W mp 5.8	1 Driver
Englewood City	6/5/92	Friday	1610	I-95 mp 75.4	1 Driver
Ramsey Boro	6/9/92	Tuesday	0129	N. Central Ave.	1 Driver
Alpine Boro	6/18/92	Thursday	1032	PIP mp 9.2	1 Driver
Tenafly Boro	6/20/92	Saturday	0410	PIP mp 3.8	1 Driver
Wyckoff Twp.	6/22/92	Monday	1535	Eder Ave.	1 Passenger
Ridgefield Boro	6/23/92	Tuesday	1603	US 1 & 9	1 Driver, 1 Passenger
Paramus Boro	8/9/92	Sunday	0626	SH 17 mp 11.3	1 Driver
Old Tappan Boro	8/11/92	Tuesday	1906	CR 116	1 Driver
Leonia Boro	8/26/92	Wednesday	0833	I-95 mp 74.7	1 Passenger
Rochelle Park Twp.	9/3/92	Thursday	1301	CR 61	1 Pedestrian
Fort Lee Boro	9/7/92	Monday	1022	SH 4 MP 121.8	1 Pedestrian
Woodcliff Lakes Boro	9/16/92	Wednesday	1705	GSP mp 168.9	1 Driver
Englewood City	9/21/92	Monday	0917	SH 4	1 Pedestrian
Garfield City	10/7/92	Wednesday	0609	CR 42	1 Pedestrian
Englewood Cliffs Boro	10/11/92	Sunday	1615	PIP mp 3.6	1 Passenger
Hackensack City	11/11/92	Wednesday	2131	CR 503	1 Pedestrian
Ridgefield Boro	11/11/92	Wednesday	1418	NJTP mp 116.4	1 Pedestrian
Teaneck Twp.	11/12/92	Thursday	1132	Chestnut Pl.	1 Driver, 1 Passenger
Teaneck Twp.	11/28/92	Saturday	1716	Teaneck Rd.	1 Pedestrian
Maywood Boro	12/10/92	Thursday	2100	E. Passaic St.	1 Pedestrian
Oakland Boro	12/11/92	Friday	1604	CR 202	1 Pedestrian
Carlstadt Boro	12/13/92	Sunday	2303	NJTP mp 94.2	1 Driver
Hackensack City	12/14/92	Monday	2201	CR 62	1 Pedalcyclist
Alpine Boro	12/15/92	Tuesday	0115	PIP mp 6.2	1 Driver
Englewood City	12/17/92	Thursday	1649	SH 4 mp 9.3	1 Driver
Rutherford Boro	12/20/92	Sunday	0757	SH 3 mp 6.6	1 Passenger
Garfield City	12/26/92	Friday	1151	CR 42	1 Pedestrian

**BURLINGTON COUNTY**

<b>Municipality</b>	<b>Date</b>	<b>Day of Week</b>	<b>Time</b>	<b>Roadway - M.P.</b>	<b>Persons Killed</b>
Mansfield Twp.	1/9/92	Thursday	1802	CR 543	1 Driver
Washington Twp.	1/13/92	Monday	1514	CR 542	1 Driver
Delran Twp.	1/13/92	Monday	2049	CR 543	1 Pedalcyclist
Bordentown Twp.	1/25/92	Saturday	0932	US 206 mp 33.8	2 Drivers, 1 Passenger
Evesham Twp.	2/15/92	Saturday	2300	US 73 mp 25.2	1 Pedestrian
Maple Shade Twp.	3/10/92	Tuesday	0934	Rudderow Ave.	1 Driver
Moorestown Twp.	3/20/92	Friday	1904	New Albany Rd.	1 Pedestrian
Medford Twp.	3/31/92	Tuesday	2138	CR 616	1 Driver
Bass River Twp.	4/3/92	Friday	1456	GSP mp 55.5	1 Passenger
Chesterfield Twp.	4/4/92	Saturday	1715	Ellisdale Rd.	1 Driver
Pemberton Twp.	4/10/92	Friday	1837	CR 530	1 Driver
Evesham Twp.	4/17/92	Friday	0045	Kettle Run Rd.	1 Passenger
Springfield Twp.	4/20/92	Monday	0330	US 206 mp 26.5	1 Driver
Southampton Twp.	4/25/92	Saturday	1641	Retreat Rd.	1 Driver
Pemberton Twp.	5/16/92	Saturday	1654	CR 646	1 Passenger
Shamong Twp.	5/18/92	Monday	0001	US 206 mp 7.0	1 Passenger
N. Hanover Twp.	5/19/92	Tuesday	2105	Meany Rd.	1 Pedalcyclist
Eastampton Twp.	5/31/92	Sunday	1123	US 206 mp 25.4	1 Driver
Riverton Boro	6/16/92	Tuesday	0922	CR 603	1 Passenger
Springfield Twp.	6/18/92	Thursday	1841	CR 670	1 Driver
Eastampton Twp.	7/4/92	Saturday	1816	Railroad Ave.	1 Passenger
Eastampton Twp.	7/14/92	Tuesday	2232	CR 626	1 Driver
Southampton Twp.	7/25/92	Saturday	2100	CR 642	1 Driver
Riverton Boro	8/12/92	Wednesday	1825	Second St.	1 Driver
Shamong Twp.	8/13/92	Thursday	1249	US 206 mp 11.5	1 Driver
Springfield Twp.	8/15/92	Saturday	1803	US 206 mp 27.0	1 Passenger
Mt. Laurel Twp.	8/22/92	Saturday	0111	SH 38 mp 9.9	1 Driver
Mt. Laurel Twp.	9/4/92	Friday	2020	NJTP mp 35.0	1 Driver
Pemberton Twp.	9/9/92	Wednesday	1354	Washington Blvd.	1 Driver
Mt. Laurel Twp.	9/9/92	Wednesday	2243	SH 73 mp 26.0	1 Driver
Lumberton Twp.	9/11/92	Friday	1559	CR 612	1 Driver, 1 Passenger
Cinnaminson Twp.	10/9/92	Friday	1502	CR 543	1 Driver

**Burlington County Continued**

Shamong Twp.	10/12/92	Monday	0150	CR 541	1 Passenger
Medford Twp.	10/27/92	Tuesday	1950	CR 686	1 Pedestrian
Delran Twp.	10/29/92	Thursday	1724	US 130 mp 39.8	1 Pedestrian
Florence Twp.	10/29/92	Thursday	1300	US 130 mp 50.7	1 Driver, 1 Passenger
Evesham Twp.	10/31/92	Saturday	0947	CR 620	1 Passenger
Springfield Twp.	11/7/92	Saturday	1905	SH 68 mp 2.9	1 Driver
Mt. Laurel Twp.	11/7/92	Saturday	0510	NJTP mp 36.4	1 Driver
Florence Twp.	11/15/92	Sunday	2247	CR 661	1 Driver
Maple Shade Twp.	11/19/92	Thursday	0523	SH 38 mp 5.9	1 Pedestrian
Pemberton Boro	11/21/92	Saturday	2231	CR 530	1 Pedestrian
Chesterfield Twp.	11/27/92	Friday	2315	NJTP mp 55.5	1 Driver, 1 Passenger
Mt. Laurel Twp.	12/4/92	Friday	1805	NJTP mp 38.3	1 Driver
N. Hanover Twp.	12/19/92	Saturday	1910	CR 537	1 Driver
Springfield Twp.	12/25/92	Friday	1450	US 206 mp 28.2	1 Driver
Evesham Twp.	12/27/92	Sunday	1513	CR 620	1 Driver

**CAMDEN COUNTY**

<b>Municipality</b>	<b>Date</b>	<b>Day of Week</b>	<b>Time</b>	<b>Roadway - M.P.</b>	<b>Persons Killed</b>
Berlin Boro	1/10/92	Friday	0009	SH 73 mp 17.8	1 Passenger
Waterford Twp.	1/12/92	Sunday	1659	US 30 mp 19.4	1 Pedestrian
Camden City	1/13/92	Monday	2033	US 30	1 Pedestrian
Cherry Hill Twp.	1/25/92	Saturday	1853	SH 70 mp 1.9	1 Pedestrian
Cherry Hill Twp.	1/26/92	Sunday	1725	Chanticleer Dr.	1 Driver
Haddon Heights Boro	1/29/92	Wednesday	0633	US 168 mp 7.4	1 Pedestrian
Cherry Hill Twp.	1/30/92	Thursday	2200	SH 70 mp 0.6	1 Driver
Winslow Twp.	1/31/92	Friday	1103	CR 706	1 Passenger
Cherry Hill Twp.	2/3/92	Monday	2002	SH 38 mp 2.6	1 Pedestrian
Camden City	2/6/92	Thursday	1808	CR 605	1 Pedestrian
Winslow Twp.	2/15/92	Saturday	1613	AC Exp. mp 40.5	1 Driver
Cherry Hill Twp.	3/4/92	Wednesday	0242	SH 70 mp 0.9	1 Driver
Cherry Hill Twp.	3/11/92	Wednesday	1601	NJTP mp 32.0	1 Passenger
Pennsauken Twp.	3/16/92	Monday	1400	SH 70	1 Driver
Camden City	3/20/92	Friday	1247	CR 543	1 Pedestrian

Camden County Continued					
Winslow Twp.	4/1/92	Wednesday	1928	SH 73 mp 8.8	1 Driver, 1 Passenger
Chesilhurst Boro	4/18/92	Saturday	0520	US 30 mp 21.8	1 Passenger
Berlin Boro	5/16/92	Saturday	0908	SH 73 mp 17.0	1 Driver, 1 Passenger
Pennsauken Twp.	5/18/92	Monday	0130	US 30 mp 30.5	1 Driver
Gloucester Twp.	5/28/92	Thursday	1003	CR 681	1 Driver
Berlin Boro	5/30/92	Saturday	2056	CR 534	1 Driver
Magnolia Boro	5/31/92	Sunday	0438	CR 544	1 Driver, 1 Passenger
Winslow Twp.	6/1/92	Monday	1350	AC Exp. mp 30.1	1 Passenger
Camden City	6/6/92	Saturday	1920	CR 551	1 Pedestrian
Lawnside Boro	6/21/92	Sunday	1123	US 30	1 Driver
Cherry Hill Twp.	6/27/92	Saturday	1156	SH 70	1 Driver
Cherry Hill Twp.	7/4/92	Saturday	0120	Covered Bridge Rd.	1 Passenger
Gloucester Twp.	7/5/92	Sunday	2115	SH 42 mp 6.6	1 Driver
Pennsauken Twp.	7/16/92	Thursday	0728	US 30 mp 3.6	1 Driver
Camden City	7/17/92	Friday	0432	Ben Franklin Bridge	1 Driver
Camden City	7/23/92	Thursday	1145	17th St.	1 Driver
Cherry Hill Twp.	7/24/92	Friday	2324	SH 70 mp 4.8	1 Pedestrian
Camden City	8/1/92	Saturday	2211	Pine St.	1 Pedestrian
Gloucester Twp.	8/3/92	Monday	2031	CR 676	1 Pedalcyclist
Camden City	8/22/92	Saturday	2320	CR 601	1 Pedestrian
Barrington Boro	9/4/92	Friday	0233	Beaver Dr.	1 Driver
Gloucester Twp.	9/11/92	Friday	0659	CR 704	1 Pedestrian
Winslow Twp.	9/12/92	Saturday	1527	SH 73 mp 10.6	1 Driver
Chesilhurst Boro	9/13/92	Sunday	1153	CR 718	1 Driver
Camden City	9/15/92	Tuesday	1447	North Second St.	1 Driver
Pennsauken Twp.	9/19/92	Saturday	2305	US 130 mp 34.0	1 Passenger
Winslow Twp.	9/29/92	Tuesday	1747	AC Exp. mp 35.9	1 Driver
Winslow Twp.	10/16/92	Friday	1528	7th St.	1 Passenger
Gloucester Twp.	11/1/92	Sunday	1555	SH 42 mp 6.9	1 Passenger
Gloucester Twp.	11/5/92	Thursday	2039	CR 689	2 Passengers
Cherry Hill Twp.	11/6/92	Friday	2317	Walt Whitman Blvd.	1 Driver
Somerdale Boro	11/18/92	Wednesday	1751	US 30 mp 10.1	1 Pedestrian
Camden City	12/7/92	Monday	1629	US 30 mp 1.6	1 Pedestrian

**Camden County Continued**

Pennsauken Twp.	12/20/92	Sunday	1838	CR 610	1 Driver
-----------------	----------	--------	------	--------	----------

**CAPE MAY COUNTY**

<b>Municipality</b>	<b>Date</b>	<b>Day of Week</b>	<b>Time</b>	<b>Roadway - M.P.</b>	<b>Persons Killed</b>
Middle Twp.	4/22/92	Wednesday	1049	CR 601 mp .05	1 Driver
Dennis Twp.	5/24/92	Sunday	1622	CR 670 mp 24.3	1 Driver
N. Wildwood Twp.	5/25/92	Monday	1147	13th Ave.	1 Driver
Dennis Twp.	6/6/92	Saturday	2157	CR 670	1 Driver, 1 Passenger
Dennis Twp.	6/8/92	Monday	1455	US 9 mp 19.1	1 Driver
Upper Twp.	7/3/92	Friday	0737	SH 50 mp 6.2	1 Passenger
Ocean Twp.	7/9/92	Thursday	0305	SH 52 mp .8	1 Driver
Middle Twp.	7/17/92	Friday	0149	SH 47 mp 15.3	1 Driver
Middle Twp.	8/9/92	Sunday	1217	GSP mp 11.6	1 Passenger
Middle Twp.	10/6/92	Tuesday	1518	SH 47 mp 5.2	1 Pedestrian
Middle Twp.	10/8/92	Thursday	0008	US 9 mp 9.9	1 Pedestrian
Lower Twp.	11/19/92	Thursday	1730	CR 603	1 Pedestrian
Upper Twp.	11/20/92	Friday	1250	US 9 mp 23.5	1 Driver
Ocean City	11/20/92	Friday	1950	SH 52	1 Driver, 1 Passenger
Middle Twp.	12/11/92	Friday	0959	US 9 mp 14.2	1 Driver

**CUMBERLAND COUNTY**

<b>Municipality</b>	<b>Date</b>	<b>Day of Week</b>	<b>Time</b>	<b>Roadway - M.P.</b>	<b>Persons Killed</b>
Commercial Twp.	1/4/92	Saturday	1740	CR 555	1 Driver
Lawrence Twp.	1/10/92	Friday	1300	CR 553	1 Driver
Vineland City	2/2/92	Sunday	1918	CR 555	1 Driver
Millville City	4/11/92	Saturday	1600	CR 555	1 Driver
Maurice River Twp.	4/23/92	Thursday	2120	CR 616	1 Driver
Maurice River Twp.	5/31/92	Sunday	0626	CR 670	1 Driver
Fairfield Twp.	6/4/92	Thursday	2044	CR 670	1 Pedestrian
Deerfield Twp.	6/16/92	Tuesday	1837	CR 645	1 Driver
Stow Creek Twp.	6/25/92	Thursday	2101	SH 49 mp 19	2 Drivers
Millville City	7/3/92	Friday	1739	Porreca Dr.	1 Pedestrian
Maurice River Twp.	7/22/92	Wednesday	1033	CR 670 mp 23.5	1 Driver
Maurice River Twp.	8/19/92	Wednesday	2313	CR 550	1 Driver



Cumberland County Continued					
Vineland City	9/7/92	Monday	1826	CR 716	1 Driver
Millville City	9/18/92	Friday	0622	SH 49 mp 30.8	1 Driver
Vineland City	9/26/92	Saturday	1231	Lincoln Ave.	1 Driver
Fairfield Twp.	10/2/92	Friday	0118	Lummistown Rd.	1 Driver
Hopewell Twp.	10/3/92	Saturday	1820	CR 661	1 Driver
Fairfield Twp.	10/6/92	Tuesday	2220	Seabreeze Rd.	1 Driver
Fairfield Twp.	10/20/92	Tuesday	0023	CR 698	1 Driver, 1 Passenger
Upper Deerfield Twp.	11/10/92	Tuesday	1403	CR 659	1 Driver
Vineland City	12/14/92	Monday	1428	CR 552	1 Driver

### ESSEX COUNTY

Municipality	Date	Day of Week	Time	Roadway - M.P.	Persons Killed
Newark City	1/1/92	Wednesday	0102	NJTP mp 104.7	1 Driver
Newark City	1/4/92	Saturday	1710	Sanford Ave.	1 Pedestrian
Orange City	1/5/92	Sunday	1733	Washington St.	1 Pedestrian
Bloomfield Twp.	1/15/92	Tuesday	1240	CR 509	1 Driver
S. Orange Twp.	1/21/92	Tuesday	1803	Prospect St.	1 Pedestrian
Irvington Twp.	1/25/92	Saturday	1753	CR 619	1 Pedestrian
Newark City	2/7/92	Friday	0038	I-78 mp 56.7	1 Pedestrian
Orange City	3/6/92	Friday	1724	CR 638	1 Pedestrian
Newark City	3/18/92	Wednesday	0340	US 1 & 9 mp 49.5	1 Pedestrian
Maplewood Twp.	3/21/92	Saturday	1903	SH 124 mp 13.2	1 Driver
Newark City	4/26/92	Sunday	2013	Raymond Blvd.	1 Driver
Millburn Twp.	5/6/92	Wednesday	1045	CR 527	1 Driver
Newark City	5/12/92	Tuesday	0240	Broad St.	1 Driver
Montclair Twp.	5/30/92	Saturday	2336	CR 669	1 Driver
Newark City	6/2/92	Tuesday	2250	I-78 mp 54.8	1 Pedestrian
Newark City	6/6/92	Saturday	0845	Tower Rd.	1 Driver
Irvington Twp.	6/12/92	Friday	1007	Chestnut Ave.	1 Driver
Irvington Twp.	6/13/92	Saturday	0143	Springfield Ave.	1 Pedestrian, 1 Driver
Newark City	6/14/92	Sunday	1830	I-280 mp 13.1	2 Passengers
Newark City	6/15/92	Monday	1205	Springfield Ave.	1 Driver
Newark City	6/18/92	Thursday	1610	I-78 mp 57	1 Passenger

**Essex County Continued**

Newark City	6/24/92	Wednesday	2145	Railroad Ave.	2 Drivers
Roseland Boro	7/1/92	Wednesday	1950	CR 611	1 Driver
E. Orange City	7/6/92	Monday	2350	Dodd St.	1 Passenger
Belleville Twp.	7/12/92	Sunday	1429	SH 21 mp 7.2	1 Pedestrian
Irvington Twp.	7/19/92	Sunday	0345	GSP mp 144.9	1 Passenger
Newark City	7/29/92	Wednesday	2328	I-78 mp 57	1 Driver
W. Orange Twp.	8/12/92	Wednesday	2235	I-280 mp 9.8	1 Passenger
Montclair Twp.	8/12/92	Wednesday	0124	Mountain Ave.	1 Driver
Orange City	8/23/92	Sunday	1959	Day St.	1 Driver
Bloomfield Twp.	8/31/92	Monday	1344	CR 509	1 Passenger
Livingston Twp.	9/5/92	Saturday	2005	Royal Ave.	1 Pedestrian
Roseland Boro	9/7/92	Monday	2345	I-280 mp 4.9	1 Driver
Nutley Twp.	9/9/92	Wednesday	1928	Bloomfield Ave.	1 Pedestrian
Fairfield Twp.	9/12/92	Saturday	2043	New Dutch Ln.	1 Driver
Caldwell Boro	9/14/92	Monday	1705	CR 506	1 Driver, 1 Passenger
Newark City	9/17/92	Thursday	0208	NJTP mp 106	1 Driver
Fairfield Boro	10/1/92	Thursday	1313	US 46 mp 52.1	1 Driver
Maplewood Twp.	10/2/92	Friday	1400	SH 124 mp 14.4	1 Driver
Newark City	10/4/92	Sunday	0257	Quitman St.	1 Driver
Maplewood Twp.	10/4/92	Sunday	2222	SH 124 mp 14.2	1 Passenger
Newark City	10/6/92	Tuesday	0040	I-78 mp 57.2	1 Driver
Millburn Twp.	10/16/92	Friday	0118	CR 510	1 Driver
Montclair Twp.	10/19/92	Monday	1258	Lorrain Ave.	1 Pedestrian
Newark City	10/23/92	Saturday	1915	Broad St.	1 Pedestrian
Newark City	11/5/92	Thursday	2330	Avon Ave.	1 Pedestrian
Newark City	11/11/92	Wednesday	0500	14th Ave.	1 Driver, 2 Passengers
Newark City	11/11/92	Wednesday	0148	Hawthorne Ave.	1 Passenger
Newark City	11/12/92	Thursday	1920	Broad St.	1 Pedestrian
Newark City	11/17/92	Tuesday	1634	US 22 mp 58.3	1 Driver
Irvington Twp.	11/25/92	Wednesday	0659	CR 665	1 Pedestrian
Newark City	11/29/92	Sunday	1830	Valley St.	1 Driver
E. Orange City	12/2/92	Wednesday	2255	Freeway Dr.	1 Pedestrian
E. Orange City	12/9/92	Wednesday	1510	I-280 mp 11.7	1 Driver

Essex County Continued					
Newark City	12/16/92	Wednesday	1910	12th St.	2 Passengers
Newark City	12/16/92	Wednesday	0000	16th Ave.	1 Driver
Fairfield Twp.	12/18/92	Friday	1910	CR 613	1 Driver
Belleville Twp.	12/24/92	Thursday	1721	CR 647	1 Pedestrian
Cedar Grove Twp.	12/27/92	Sunday	0316	CR 637	1 Driver
Newark City	12/28/92	Monday	0237	Raymond Blvd.	1 Driver
E. Orange City	12/29/92	Tuesday	1215	Freeway Dr.	1 Pedestrian

### GLOUCESTER COUNTY

Municipality	Date	Day of Week	Time	Roadway - M.P.	Persons Killed
Deptford Twp.	1/13/92	Monday	2152	CR 534	1 Pedestrian
Woodbury Hgts.	1/20/92	Monday	1313	CR 552	1 Driver
Elk Twp.	1/31/92	Friday	1449	CR 553	1 Driver
S. Harrison Twp.	2/6/92	Thursday	1647	Cedar Grove Rd.	1 Passenger
Monroe Twp.	2/23/92	Sunday	1249	CR 663	1 Driver, 1 Passenger
Franklin Twp.	3/6/92	Friday	1906	Marshall Mill Rd.	1 Pedestrian
Deptford Twp.	4/20/92	Monday	1829	SH 41 mp 1.2	1 Pedalcyclist
Monroe Twp.	4/28/92	Tuesday	1317	CR 654 mp 5.7	1 Pedalcyclist
Mantua Twp.	5/2/92	Saturday	1515	SH 55 mp 52.1	1 Passenger
Woolwich Twp.	5/4/92	Monday	0958	CR 684	1 Driver
Deptford Twp.	5/8/92	Friday	1401	CR 663	2 Passengers, 1 Driver
Woolwich Twp.	5/14/92	Thursday	1201	CR 669	1 Driver
Monroe Twp.	5/17/92	Sunday	1804	CR 655	1 Driver
Elk Twp.	5/25/92	Monday	1516	CR 619	1 Passenger
W. Deptford Twp.	5/27/92	Wednesday	2348	SH 45 mp 23.3	1 Driver, 1 Passenger
Monroe Twp.	6/15/92	Monday	1543	CR 538 mp 23.5	1 Driver
S. Harrison Twp.	6/18/92	Thursday	1417	SH 45 mp 15.6	1 Driver, 1 Passenger
Monroe Twp.	6/24/92	Wednesday	2327	CR 633	1 Driver
Franklin Twp.	6/28/92	Sunday	1302	CR 538	1 Driver
Deptford Twp.	7/4/92	Saturday	2218	CR 534	1 Pedestrian
Monroe Twp.	7/13/92	Monday	1125	US 322	1 Passenger
Franklin Twp.	7/23/92	Thursday	1440	CR 555	1 Driver
Monore Twp.	8/4/92	Tuesday	1453	US 322 mp 28.6	1 Driver

**Gloucester County Continued**

Paulsboro Boro	8/9/92	Sunday	1244	CR 667	1 Pedestrian
Monroe Twp.	9/7/92	Monday	1553	US 322 mp 28.5	1 Pedestrian
Monroe Twp.	9/10/92	Thursday	0622	Winslow Rd.	1 Driver
Franklin Twp.	9/15/92	Tuesday	0714	US 40 mp 27.9	1 Driver
Mantua Twp.	9/18/92	Friday	0654	SH 45 mp 20.6	1 Driver
Monroe Twp.	9/26/92	Saturday	0509	US 322 mp 32.6	1 Pedestrian
Deptford Twp.	10/5/92	Monday	1333	SH 45 mp 22.7	1 Driver
Mantua Twp.	11/8/92	Sunday	1248	CR 553	1 Driver
E. Greenwich Twp.	11/9/92	Monday	1457	NJTP mp 14.1	1 Driver
Deptford Twp.	11/21/92	Saturday	2147	SH 41	1 Pedestrian
Monroe Twp.	12/2/92	Wednesday	2313	Jackson Rd.	1 Driver
Washington Twp.	12/7/92	Monday	0023	SH 47 mp 65.4	1 Driver
Deptford Twp.	12/11/92	Friday	1811	SH 47 mp 72.1	1 Driver

**HUDSON COUNTY**

<b>Municipality</b>	<b>Date</b>	<b>Day of Week</b>	<b>Time</b>	<b>Roadway - M.P.</b>	<b>Persons Killed</b>
Kearny Town	1/6/92	Monday	0822	SH 7 mp .4	1 Driver
N. Bergen Twp.	1/9/92	Thursday	1843	CR 501	1 Pedestrian
Harrison Twp.	1/11/92	Saturday	2102	I-280 mp 14.5	1 Pedestrian
Bayonne City	1/19/92	Sunday	0749	24th St.	1 Pedestrian
Jersey City	2/8/92	Saturday	1800	CR 139	1 Passenger
Jersey City	2/10/92	Monday	1610	Bergen Ave.	1 Pedestrian
Secaucus Town	2/16/92	Sunday	0252	SH 3 mp 9.5	1 Pedestrian
N. Bergen Twp.	2/21/92	Friday	1552	SH 495 mp .18	1 Driver
Jersey City	3/31/92	Tuesday	1616	Westside Ave.	1 Pedestrian
Bayonne City	4/12/92	Sunday	0641	19th St.	1 Driver
Hoboken City	4/15/92	Wednesday	1416	CR 636	1 Pedestrian
Kearny Town	4/20/92	Monday	1540	SH 7	1 Driver
Jersey City	4/24/92	Friday	0758	Marin Blvd.	1 Pedestrian
Kearny Town	5/4/92	Monday	2029	NJTP mp 109.2	1 Driver
Jersey City	5/4/92	Monday	1240	Westside Ave.	1 Pedestrian
Jersey City	5/7/92	Thursday	2301	Chris Columbus Blvd.	1 Passenger
Jersey City	5/20/92	Wednesday	2115	Arlington Ave.	1 Passenger

Jersey City	5/20/92	Wednesday	1517	Montgomery St.	1 Driver
Jersey City	5/24/92	Sunday	0030	SH 440	1 Driver
Jersey City	5/25/92	Monday	0110	US 1 mp 2.2	1 Passenger
Jersey City	6/6/92	Saturday	0134	Webster Ave.	1 Pedestrian
Secaucus Town	6/10/92	Wednesday	1056	Secaucus Rd.	1 Driver
N. Bergen Twp.	6/11/92	Thursday	1333	Tonnelle Ave.	1 Driver
Jersey City	6/12/92	Friday	0059	US 1 & 9 mp 54.5	1 Pedestrian
Jersey City	7/2/92	Thursday	2041	SH 139 mp .78	1 Driver
Jersey City	7/8/92	Wednesday	2211	SH 440 mp 23.1	1 Pedestrian
N. Bergen Twp.	7/9/92	Thursday	1521	Paterson Plank Rd.	1 Driver
N. Bergen Twp.	7/29/92	Wednesday	2054	CR 693	1 Pedestrian
Bayonne City	8/4/92	Tuesday	0931	Broadway	1 Pedestrian
Jersey City	8/15/92	Saturday	0015	Garfield Ave.	2 Passengers
Bayonne City	9/25/92	Friday	0848	NJTP mp 2.7	3 Pedestrians
Jersey City	10/5/92	Monday	2233	Grand Ave.	1 Pedestrian
N. Bergen Twp.	10/23/92	Friday	0346	Tonnelle Ave.	1 Driver
Jersey City	11/9/92	Monday	1802	US 1 & 9 mp 54.5	1 Pedestrian
Hoboken City	11/13/92	Friday	1427	4th St.	1 Pedestrian
N. Bergen Twp.	11/16/92	Monday	1910	US 1 & 9 mp 56.2	1 Pedalcyclist
Secaucus Town	12/23/92	Wednesday	1643	Pandolfi Ave.	1 Pedalcyclist
Jersey City	12/26/92	Saturday	1129	Westside Ave.	1 Pedestrian

### HUNTERDON COUNTY

Municipality	Date	Day of Week	Time	Roadway - M.P.	Persons Killed
E. Amwell Twp.	1/18/92	Saturday	1935	CR 602	1 Driver
Delaware Twp.	2/11/92	Tuesday	1545	SH 29 mp 22.9	1 Driver
Hampton Boro	6/29/92	Monday	1515	SH 31 mp 39.4	1 Driver
W. Amwell Twp.	7/3/92	Friday	1241	SH 31 mp 14.9	1 Passenger
Kingwood Twp.	7/5/92	Sunday	0215	Horseshoe Bend Rd.	1 Driver
Readington Twp.	8/1/92	Saturday	2350	U.S. 22 mp 26	1 Passenger
Delaware Twp.	8/10/92	Monday	0018	CR 579	1 Driver
Glen Gardner Boro	8/14/92	Friday	1417	SH 31 mp 37	1 Driver
Holland Twp.	9/22/92	Tuesday	1945	Miller Park Rd.	1 Passenger
Union Twp.	10/13/92	Tuesday	0425	I-78 mp 11.3	1 Passenger
Delaware Twp.	12/1/92	Tuesday	0336	CR 523	1 Passenger

Hunterdon County Continued					
Clinton Twp.	12/15/92	Tuesday	0917	I-78 mp 20.1	1 Driver
Clinton Town	12/23/92	Wednesday	0705	SH 31 mp 27.3	1 Driver

### MERCER COUNTY

Municipality	Date	Day of Week	Time	Roadway - M.P.	Persons Killed
Hamilton Twp.	1/14/92	Tuesday	0245	Yardville-Hamilton Rd.	1 Passenger
Trenton City	2/3/92	Monday	1535	S. Stockton St.	1 Pedestrian
Ewing Twp.	2/11/92	Tuesday	1437	Somerset St.	1 Driver
Hopewell Twp.	2/12/92	Wednesday	2013	Bull Run Rd.	1 Passenger
Trenton City	2/23/92	Sunday	0404	Perry St.	1 Driver
Hopewell Twp.	2/29/92	Saturday	0304	SH 29 mp 16	1 Driver
Hamilton Twp.	3/7/92	Saturday	0645	US 130 mp 58.8	1 Driver
Trenton City	5/12/92	Tuesday	2331	Cornwall Ave.	1 Driver
Hamilton Twp.	5/28/92	Thursday	1656	CR 533	1 Passenger
Trenton City	7/15/92	Wednesday	1729	Bellevue Ave.	1 Pedestrian
Princeton Twp.	8/25/92	Tuesday	0905	CR 524	1 Driver
Hamilton Twp.	8/25/92	Tuesday	1320	CR 605	1 Pedalcyclist
Washington Twp.	8/26/92	Wednesday	1430	NJTP mp 63.4	1 Passenger
Hamilton Twp.	8/28/92	Friday	2120	US 130 mp 60.4	1 Driver
Hopewell Twp.	9/1/92	Tuesday	1449	SH 31 mp 11.6	1 Driver
Hamilton Twp.	9/19/92	Saturday	0757	US 206 mp 39.8	1 Pedestrian
Hopewell Twp.	9/26/92	Saturday	0051	SH 31 mp 5.1	1 Passenger
E. Windsor Twp.	10/14/92	Wednesday	1720	US 130 mp 68.7	1 Passenger
Hopewell Twp.	10/15/92	Thursday	1107	CR 569	1 Driver
Ewing Twp.	10/19/92	Monday	1234	Lower Ferry Rd.	1 Driver
Hopewell Twp.	10/24/92	Saturday	0520	I-95 mp 4.7	1 Driver
E. Windsor Twp.	10/24/92	Saturday	2020	SH 33 mp 15.1	1 Driver
E. Windsor Twp.	10/26/92	Monday	0920	US 130 mp 68.5	1 Driver
E. Windsor Twp.	10/28/92	Wednesday	1540	SH 33 mp 13	1 Driver
Princeton Twp.	11/6/92	Friday	1717	US 206 mp 55.7	1 Driver
Hamilton Twp.	11/23/92	Monday	1125	I-295 mp 63.2	1 Driver
Ewing Twp.	11/25/92	Wednesday	0609	CR 634	1 Pedestrian
W. Windsor Twp.	12/14/92	Monday	1959	US 1 mp 10	1 Driver

**Mercer County Continued**

E. Windsor Twp.	12/19/92	Saturday	1444	US 130 mp 66.5	1 Driver
Princeton Twp.	12/29/92	Tuesday	0957	Wheatsheaf Ln.	1 Pedestrian

**MIDDLESEX COUNTY**

<b>Municipality</b>	<b>Date</b>	<b>Day of Week</b>	<b>Time</b>	<b>Roadway - M.P.</b>	<b>Persons Killed</b>
Woodbridge Twp.	1/5/92	Sunday	0113	CR 604	1 Passenger
S. Plainfield Boro	1/23/92	Thursday	1632	CR 603	1 Pedestrian
Woodbridge Twp.	1/28/92	Tuesday	2257	US 9 mp 132.2	1 Driver
N. Brunswick Twp.	1/31/92	Friday	1740	SH 27 mp 11.7	1 Pedestrian
S. Plainfield Boro	2/3/92	Monday	1743	CR 603	1 Driver
Woodbridge Twp.	2/14/92	Friday	0225	NJTP mp 94.2	1 Pedestrian
Jamesburg Boro	2/15/92	Saturday	1800	CR 615	1 Pedestrian
E. Brunswick Twp.	2/23/92	Sunday	0010	CR 527	1 Pedestrian
N. Brunswick Twp.	2/29/92	Saturday	0012	SH 27 mp 11.5	1 Driver
Old Bridge Twp.	3/26/92	Thursday	1840	US 9 mp 125.2	1 Pedestrian
Edison Twp.	4/11/92	Saturday	0300	I-287 mp 1.1	1 Pedestrian
Woodbridge Twp.	4/19/92	Saturday	0000	SH 35 mp 55.2	1 Driver
Sayreville Boro	5/13/92	Wednesday	0802	CR 615	1 Driver
Old Bridge Twp.	5/14/92	Thursday	1640	SH 35 mp 46.7	1 Pedalcyclist
Piscataway Twp.	5/31/92	Sunday	0900	I-287 mp 9.9	2 Passengers
Woodbridge Twp.	6/4/92	Thursday	2328	Enfield Rd.	1 Passenger
E. Brunswick Twp.	6/6/92	Saturday	1946	Church Ln.	1 Driver
Old Bridge Twp.	6/6/92	Saturday	2327	Poor Farm Rd.	1 Driver
New Brunswick City	6/14/92	Sunday	1840	SH 18 mp 40.8	1 Pedestrian
E. Brunswick Twp.	7/1/92	Wednesday	2016	Dunhams Corner Rd.	1 Driver
Woodbridge Twp.	7/4/92	Saturday	2032	US 1 mp 34.6	2 Drivers, 1 Passenger
Woodbridge Twp.	7/23/92	Thursday	1648	NJTP mp 93	1 Passenger
Cranbury Twp.	8/1/92	Saturday	0835	NJTP mp 72.2	1 Passenger
Sayreville Boro	8/11/92	Tuesday	1838	Ernston Rd.	1 Driver
Old Bridge Twp.	8/16/92	Sunday	1253	CR 520	1 Driver
S. Brunswick Twp.	8/22/92	Saturday	2322	Culver Rd.	1 Passenger
Old Bridge Twp.	8/27/92	Thursday	1719	CR 520	1 Driver
Woodbridge Twp.	8/31/92	Monday	1545	NJTP mp 94.4	1 Driver
Edison Twp.	9/3/92	Thursday	0251	US 1	1 Driver

**Middlesex County Continued**

Perth Amboy City	9/4/92	Friday	2148	State St.	1 Driver
Sayreville Boro	9/18/92	Friday	0413	US 9 mp 132.1	1 Driver, 1 Passenger
S. Brunswick Twp.	9/23/92	Wednesday	1330	NJTP mp 76	1 Driver
Old Bridge Twp.	9/25/92	Friday	2331	CR 520	1 Driver
Edison Twp.	10/9/92	Friday	1105	SH 440 mp .5	1 Passenger
Woodbridge Twp.	10/11/92	Sunday	1845	CR 602	1 Pedestrian
Edison Twp.	10/14/92	Wednesday	2234	US 1 mp 29.5	1 Pedestrian
Cranbury Twp.	10/20/92	Tuesday	0930	US 130 mp 72	1 Driver
Woodbridge Twp.	10/30/92	Friday	0030	Chain Hills Rd.	1 Passenger
Milltown Boro	11/7/92	Saturday	1952	CR 606	1 Driver
Edison Twp.	11/9/92	Monday	1847	CR 529	1 Pedestrian
Woodbridge Twp.	11/15/92	Sunday	0042	US 1 mp 38.1	1 Driver, 1 Passenger
S. Brunswick Twp.	11/21/92	Saturday	0048	US 1 mp 17.4	1 Driver
Old Bridge Twp.	11/25/92	Wednesday	1735	Birch St.	1 Driver
Old Bridge Twp.	11/25/92	Wednesday	2156	CR 516	1 Driver
Edison Twp.	11/27/92	Friday	1715	NJTP mp 84.5	1 Driver
Carteret Boro	12/8/92	Tuesday	0607	CR 602	1 Pedestrian
S. Plainfield Boro	12/21/92	Monday	1849	CR 509	1 Pedestrian
Monroe Twp.	12/24/92	Thursday	2245	CR 619	1 Pedestrian
Woodbridge Twp.	12/25/92	Friday	0149	US 1 mp 36.6	1 Passenger

**MONMOUTH COUNTY**

<b>Municipality</b>	<b>Date</b>	<b>Day of Week</b>	<b>Time</b>	<b>Roadway - M.P.</b>	<b>Persons Killed</b>
Asbury Pk. City	1/7/92	Tuesday	1342	First Ave.	1 Passenger
Middletown Twp.	1/10/92	Friday	2130	Cooper Rd.	1 Driver
Tinton Falls Boro	1/20/92	Monday	0920	CR 38	1 Driver
Marlboro Twp.	2/6/92	Thursday	1418	Spring Valley Rd.	1 Passenger
Middletown Twp.	2/7/92	Friday	1921	SH 36 MP 12.8	1 Pedestrian
Freehold Twp.	2/14/92	Friday	1941	Waterworks Rd.	1 Passenger
Monmouth Bch. Boro	2/15/92	Saturday	1959	West St.	1 Driver
Howell Twp.	3/8/92	Sunday	0006	CR 547	1 Passenger
Manalapan Twp.	3/23/92	Monday	1345	US 9 mp 119	1 Driver
Eatontown Boro	3/27/92	Friday	1050	SH 18 mp 13.1	1 Driver



Monmouth County Continued					
Freehold Twp.	4/2/92	Thursday	1931	US 9 mp 110.9	1 Pedestrian
Long Branch City	4/3/92	Friday	1908	CR 25	1 Pedestrian
Howell Twp.	4/10/92	Friday	0518	SH 33 mp 33.8	1 Driver
Howell Twp.	4/22/92	Wednesday	2118	US 9 mp 110.2	1 Driver
Eatontown Boro	4/28/92	Tuesday	1258	SH 35 mp 29.4	1 Driver
Wall Twp.	5/10/92	Sunday	0602	GSP mp 94.6	1 Driver
Millstone Twp.	6/7/92	Sunday	1810	CR 524	1 Driver
Howell Twp.	6/26/92	Friday	1907	Manassa Rd.	1 Driver
Wall Twp.	7/12/92	Sunday	0020	GSP mp 97	1 Driver
Freehold Twp.	7/22/92	Wednesday	2104	US 9 mp 112.7	1 Pedestrian
Highlands Boro	7/24/92	Friday	1619	Washington Pl.	1 Driver
Freehold Twp.	7/24/92	Saturday	2048	US 9 mp 110.7	1 Pedestrian
Little Silver Boro	7/31/92	Friday	1252	CR 34	1 Driver
Colts Neck Twp.	7/31/92	Friday	0022	CR 537	1 Driver
Wall Twp.	8/2/92	Sunday	0330	GSP mp 98.1	1 Passenger
U. Freehold Twp.	8/5/92	Wednesday	2048	Meirs Rd.	1 Driver
Hazlet Twp.	8/29/92	Saturday	0311	SH 36 mp 20.9	1 Pedestrian
Wall Twp.	8/31/92	Monday	2229	CR 524	1 Passenger
Colts Neck Twp.	9/14/92	Monday	1354	CR 537	1 Driver
Colts Neck Twp.	10/17/92	Saturday	0938	CR 537	2 Drivers
Howell Twp.	10/19/92	Monday	0654	US 9 mp 109.9	1 Pedestrian
Manasquan Boro	11/15/92	Sunday	0929	Mount Ln.	1 Driver
Long Branch City	12/1/92	Tuesday	1023	Ocean Blvd.	1 Driver
Long Branch City	12/4/92	Friday	1314	Shrewsbury Ave.	1 Pedestrian
Freehold Twp.	12/10/92	Thursday	1727	US 9 mp 115	1 Pedestrian
Neptune Twp.	12/17/92	Thursday	1334	SH 33 mp 41.4	1 Driver

### MORRIS COUNTY

Municipality	Date	Day of Week	Time	Roadway - M.P.	Persons Killed
Rockaway Boro	1/6/92	Monday	1005	US 46 mp 28.8	1 Driver
Mt. Olive Twp.	1/9/92	Thursday	1330	US 46 mp 41.8	1 Driver
Pequannock Twp.	1/27/92	Monday	1246	SH 23 mp 10.9	1 Driver, 1 Passenger
Denville Twp.	2/17/92	Monday	1600	I-80 mp 37.7	1 Passenger

**Morris County Continued**

Randolph Twp.	2/20/92	Thursday	1918	SH 10 mp 2.28	1 Driver
Parsippany-Troy Hills Twp.	3/4/92	Wednesday	2337	I-80 mp 43.9	1 Driver
Butler Boro	3/5/92	Thursday	1416	SH 23	1 Driver
Mt. Olive Twp.	3/12/92	Thursday	2139	US 206 mp 91.4	1 Driver
Parsippany-Troy Hills Twp.	3/15/92	Sunday	0655	I-80 mp 40.5	1 Driver
Parsippany-Troy Hills Twp.	3/30/92	Monday	0055	SH 10	1 Pedestrian
Dover Town	4/4/92	Saturday	1723	US 46 mp 37.6	3 Passengers
Hanover Twp.	4/4/92	Saturday	1830	I-287 mp 37.6	1 Driver
Parsippany-Troy Hills Twp.	4/21/92	Tuesday	0621	I-287 mp 42.1	1 Driver
Parsippany-Troy Hills Twp.	5/19/92	Tuesday	1542	I-80 mp 44.4	1 Passenger
Butler Boro	5/28/92	Sunday	2355	Hamburg Tpk.	1 Driver
Rockaway Boro	6/10/92	Wednesday	1623	CR 513	1 Driver
Butler Boro	6/27/92	Saturday	0251	SH 23 mp 15.8	1 Driver
Riverdale Boro	7/30/92	Thursday	1656	SH 23 mp 13.5	1 Driver
Morris Plains Boro	8/3/92	Monday	0252	US 202 mp 46.6	1 Driver
Dover Town	8/13/92	Thursday	1508	Basset Hwy.	1 Pedestrian
Washington Twp.	8/16/92	Sunday	1516	Pleasant Grove Rd.	1 Driver
Jefferson Twp.	9/2/92	Wednesday	1617	Berkshire Valley Rd.	1 Driver
Montville Twp.	9/4/92	Friday	1502	I-80 mp 47.5	1 Driver
Roxbury Twp.	9/11/92	Friday	1619	I-80 mp 32.5	1 Driver
Parsippany-Troy Hills Twp.	9/23/92	Wednesday	1922	US 46 mp 44.7	1 Pedestrian
Chester Boro	10/1/92	Thursday	1130	CR 513	1 Driver
Montville Boro	10/18/92	Sunday	0055	US 202	1 Driver
Pequannock Twp.	10/25/92	Sunday	1742	CR 511A	1 Passenger
Dover Twp.	10/30/92	Friday	0224	US 46 mp 37.2	1 Driver
Parsippany-Troy Hills Twp.	11/3/92	Tuesday	0910	I-287 mp 41	1 Driver, 1 Passenger
Harding Twp.	11/7/92	Saturday	1302	CR 646	1 Driver
Chatham Twp.	11/12/92	Thursday	1810	CR 647	1 Pedestrian
Parsippany-Troy Hills Twp.	11/14/92	Sunday	0207	CR 637	1 Driver
Parsippany-Troy Hills Twp.	11/15/92	Sunday	0156	I-80 mp 46.3	1 Driver
Parsippany-Troy Hills Twp.	11/20/92	Friday	2322	Reynolds Ave.	1 Passenger
Mendham Boro	12/4/92	Friday	2344	CR 525	1 Driver

## OCEAN COUNTY

Municipality	Date	Day of Week	Time	Roadway - M.P.	Persons Killed
Dover Twp.	1/17/92	Friday	1013	SH 166 mp 3.1	1 Driver
Plumsted Twp.	1/17/92	Friday	1600	CR 640	1 Passenger
Dover Twp.	2/7/92	Friday	1808	CR 549 Spur	1 Driver
Berkeley Twp.	2/8/92	Saturday	1934	SH 37 MP 13.1	1 Driver, 1 Passenger
Lakewood Twp.	2/14/92	Friday	2243	CR 526	1 Passenger
Dover Twp.	3/14/92	Saturday	1129	GSP mp 82.9	1 Driver
Lakewood Twp.	3/21/92	Saturday	0634	US 9 mp 99.1	1 Driver
Beachwood Boro	4/8/92	Wednesday	1837	CR 6	1 Pedalcyclist
Lakewood Twp.	4/18/92	Saturday	2212	CR 526	1 Pedestrian
Dover Twp.	5/1/92	Sunday	2221	Presidential Blvd.	1 Passenger
Berkeley Twp.	5/1/92	Friday	1900	Cabrillo Blvd.	1 Passenger
Lakewood Twp.	5/5/92	Tuesday	0251	SH 88 mp 2.1	1 Passenger
Plumstead Twp.	5/15/92	Friday	0635	CR 537	1 Driver
Dover Twp.	5/16/92	Saturday	1213	CR 620	1 Driver, 1 Passenger
Dover Twp.	5/16/92	Saturday	2221	SH 37 mp 10.25	1 Pedestrian
Lakewood Twp.	5/23/92	Saturday	1244	CR 639	1 Driver
Manchester Twp.	5/29/92	Friday	1627	Commonwealth Blvd.	1 Driver
Seaside Park Boro	6/1/92	Monday	1722	SH 35 mp 1.1	1 Pedestrian
Dover Twp.	6/2/92	Tuesday	1206	CR 620	1 Passenger
Dover Twp.	6/13/92	Saturday	2145	Kettlecreek Rd.	1 Pedestrian
Eagleswood Twp.	7/2/92	Thursday	1015	US 9 mp 68.1	1 Driver
Eagleswood Twp.	7/7/92	Tuesday	0220	US 9 mp 68.3	1 Driver
Manchester Twp.	7/17/92	Friday	1546	SH 70 mp 35	1 Driver
Pt. Pleasant Beach Boro	7/17/92	Friday	2215	SH 35 mp 12.9	1 Driver
Dover Twp.	7/20/92	Monday	1126	SH 37 mp 9.3	1 Passenger
Dover Twp.	8/3/92	Monday	1451	GSP mp 83.2	1 Driver
Dover Twp.	8/5/92	Wednesday	2005	SH 37 mp 6.5	1 Passenger
Stafford Twp.	8/18/92	Tuesday	1557	GSP mp 65.4	1 Driver, 2 Passengers
Dover Twp.	8/25/92	Tuesday	1956	US 9 mp 98.3	1 Pedestrian
Berkeley Twp.	8/30/92	Sunday	0102	CR 619	1 Driver
Barnegat Twp.	9/11/92	Friday	1857	GSP mp 67.2	1 Driver
Lakewood Twp.	9/20/92	Sunday	0201	Regent Dr.	1 Passenger

**Ocean County Continued**

Stafford Twp.	9/28/92	Monday	0921	GSP mp 62.7	3 Passengers
Brick Twp.	9/30/92	Wednesday	1848	CR 624	1 Driver
Jackson Twp.	10/4/92	Sunday	1433	CR 52	1 Pedalcyclist
Dover Twp.	10/4/92	Sunday	0648	GSP mp 87.2	1 Passenger
Lakehurst Boro	10/10/92	Saturday	2210	SH 70 mp 43.7	1 Pedestrian
Long Beach Boro	10/16/92	Friday	2157	CR 607	1 Pedestrian
Brick Twp.	10/30/92	Friday	2039	SH 70 mp 57.2	1 Driver
Lakewood Twp.	11/4/92	Wednesday	1605	US 9 mp 99.9	1 Passenger
Manchester Twp.	11/9/92	Monday	1731	CR 614	1 Pedestrian
Dover Twp.	11/10/92	Tuesday	1638	CR 623	1 Driver
Jackson Twp.	11/29/92	Sunday	1918	CR 528	1 Pedalcyclist
Brick Twp.	12/22/92	Tuesday	1117	CR 549	1 Driver
Jackson Twp.	12/24/92	Thursday	1556	CR 52	1 Passenger
Dover Twp.	12/30/92	Wednesday	1151	CR 620	1 Driver

**PASSAIC COUNTY**

<b>Municipality</b>	<b>Date</b>	<b>Day of Week</b>	<b>Time</b>	<b>Roadway - M.P.</b>	<b>Persons Killed</b>
Paterson City	1/2/92	Thursday	0655	CR 601	1 Pedestrian
Totowa Boro	1/3/92	Friday	2037	I-80 mp 55.3	1 Driver
Passaic City	1/26/92	Sunday	1227	CR 601	1 Passenger
Passaic City	2/6/92	Thursday	1918	Monroe St.	1 Pedestrian
Wayne Twp.	3/4/92	Wednesday	1902	Willowbrook Rd.	1 Pedestrian
Clifton City	3/21/92	Saturday	1622	SH 3	1 Driver
Ringwood Boro	3/23/92	Monday	0939	CR 511	1 Driver
W. Milford Twp.	4/22/92	Wednesday	1300	Gould Rd.	1 Driver
Paterson City	5/12/92	Tuesday	0351	I-80 mp 58.7	1 Driver
Passaic City	5/21/92	Thursday	1138	Ridge Ave.	1 Passenger
Wayne Twp.	6/6/92	Saturday	0014	CR 689	1 Driver
Paterson City	6/9/92	Tuesday	0515	Madison Ave.	1 Passenger
W. Milford Twp.	6/21/92	Sunday	1650	Warwick Pkwy.	1 Driver
Totowa Boro	7/6/92	Monday	2227	US 46 mp 57.5	1 Driver
Little Falls Twp.	8/12/92	Wednesday	2055	CR 620	1 Driver
Pompton Lakes Boro	8/27/92	Thursday	1526	Magnolia Rd.	1 Driver

**Passaic County Continued**

Wayne Twp.	10/5/92	Monday	0841	CR 705	1 Pedestrian
Ringwood Boro	10/18/92	Sunday	2043	CR 511	1 Driver
W. Paterson Boro	10/30/92	Friday	2030	CR 639	1 Pedestrian
Wayne Twp.	11/2/92	Monday	1703	CR 670	1 Driver
Haledon Boro	11/3/92	Tuesday	0632	CR 675	1 Pedestrian

**SALEM COUNTY**

<b>Municipality</b>	<b>Date</b>	<b>Day of Week</b>	<b>Time</b>	<b>Roadway - M.P.</b>	<b>Persons Killed</b>
Pittsgrove Twp.	3/14/92	Saturday	1744	CR 690	1 Driver
Quinton Twp.	4/10/92	Friday	1718	CR 651	1 Pedestrian
Upper Pittsgrove Twp.	5/20/92	Wednesday	1210	CR 619	1 Driver, 2 Passengers
Pilesgrove Twp.	5/31/92	Sunday	0252	CR 672	1 Passenger
Salem City	7/3/92	Friday	0833	Carpenter St.	1 Passenger
Carneys Point Twp.	7/15/92	Wednesday	1226	US 40 mp 1.9	1 Passenger
Mannington Boro	9/6/92	Sunday	1210	SH 45 mp 2.1	2 Passengers
Pilesgrove Twp.	9/15/92	Tuesday	1606	Old Salem Rd.	1 Driver
Quinton Twp.	9/27/92	Sunday	0119	CR 540	1 Driver
Mannington Twp.	11/4/92	Wednesday	2041	Compromise Rd.	1 Driver
Lwr. Alloways Creek Twp.	11/18/92	Wednesday	0630	Alloways Creek Neck Rd.	1 Driver

**SOMERSET COUNTY**

<b>Municipality</b>	<b>Date</b>	<b>Day of Week</b>	<b>Time</b>	<b>Roadway - M.P.</b>	<b>Persons Killed</b>
Bernards Twp.	1/3/92	Friday	0803	CR 512	1 Pedestrian
Bedminster Twp.	3/21/92	Saturday	1400	US 206 mp 82.5	1 Driver, 3 Passengers
Franklin Twp.	3/25/92	Wednesday	2002	SH 27	1 Pedestrian
Branchburg Twp.	3/29/92	Sunday	0415	US 22 mp 30.83	1 Driver
Franklin Twp.	4/4/92	Saturday	0157	SH 27 mp 14.8	1 Driver
Bridgewater Twp.	4/10/92	Friday	0341	US 22 mp 36.82	1 Driver
Bedminster Twp.	4/13/92	Monday	1545	I-78 mp 29.1	1 Driver
Bridgewater Twp.	4/16/92	Thursday	1558	Mountain Top Rd.	1 Driver
Franklin Twp.	5/3/92	Sunday	2221	CR 518	1 Passenger
Franklin Twp.	5/17/92	Sunday	1335	I-287 mp 10.9	1 Driver
Bridgewater Twp.	6/8/92	Monday	1313	CR 620	1 Driver
Bridgewater Twp.	6/27/92	Saturday	2230	CR 525	1 Driver

**Somerset County Continued**

Green Brook Twp.	8/22/92	Saturday	1713	US 22 mp 40.9	1 Passenger
Bridgewater Twp.	8/23/92	Sunday	1446	CR 525	1 Driver
Bridgewater Twp.	8/24/92	Monday	1432	US 22 mp 33.1	1 Driver
Hillsborough Twp.	8/28/92	Friday	1252	US 206 mp 68.5	1 Driver
Bedminster Twp.	9/25/92	Friday	1252	I-78 mp 29.2	1 Driver
Montgomery Twp.	10/23/92	Friday	2020	CR 605	1 Driver
Bridgewater Twp.	10/31/92	Saturday	0333	I-287 mp 12.8	1 Pedestrian
N. Plainfield Boro	11/1/92	Sunday	0657	CR 631	1 Pedestrian
Watchung Boro	12/5/92	Saturday	0615	I-78 mp 42.64	1 Pedestrian
Franklin Twp.	12/5/92	Saturday	0731	CR 514	1 Driver
Raritan Boro	12/21/92	Monday	1710	US 202 mp 23.9	1 Driver
Warren Twp.	12/26/92	Saturday	1755	Washington Valley Rd.	1 Pedestrian

**SUSSEX COUNTY**

<b>Municipality</b>	<b>Date</b>	<b>Day of Week</b>	<b>Time</b>	<b>Roadway - M.P.</b>	<b>Persons Killed</b>
Sandyston Twp.	1/24/92	Thursday	0819	US 206 mp 121	1 Passenger
Lafayette Twp.	2/1/92	Saturday	0150	CR 623	1 Driver
Vernon Twp.	2/2/92	Sunday	2205	Canistear Rd.	1 Driver
Sparta Twp.	2/28/92	Friday	0617	CR 517	1 Driver
Sparta Twp.	5/30/92	Saturday	1639	SH 181 mp 4.1	1 Driver
Frankford Twp.	6/13/92	Saturday	1505	US 206 mp 115.2	1 Passenger
Fredon Twp.	6/24/92	Wednesday	0057	CR 618	1 Driver
Vernon Twp.	7/17/92	Friday	1759	CR 515	1 Driver
Wantage Twp.	7/18/92	Saturday	0930	SH 23 mp 44.9	1 Driver, 1 Passenger
Fredon Twp.	7/26/92	Sunday	1910	CR 618	1 Driver
Vernon Twp.	7/26/92	Sunday	1111	CR 515	6 Passengers
Byram Twp.	7/31/92	Friday	2130	US 206 mp 101	1 Driver
Montague Twp.	8/17/92	Monday	1400	US 206 mp 128	1 Driver
Hardyston Twp.	8/22/92	Saturday	1625	SH 23 mp 26.9	1 Pedestrian
Byram Twp.	8/29/92	Saturday	1617	US 206 mp 99.9	1 Driver
Andover Twp.	8/30/92	Sunday	0312	CR 669 mp 1.8	1 Driver
Byram Twp.	9/10/92	Thursday	2312	I-80 mp 22.5	1 Driver
Green Twp.	10/1/92	Thursday	1640	CR 517 mp 23.9	1 Driver

**Sussex County Continued**

Wantage Twp.	10/20/92	Tuesday	1204	Neilson Rd.	1 Driver
Wantage Twp.	11/10/92	Tuesday	1418	CR 629	1 Driver
Hardyston Twp.	12/18/92	Friday	2232	SH 23 mp 29.2	1 Driver

**UNION COUNTY**

<b>Municipality</b>	<b>Date</b>	<b>Day of Week</b>	<b>Time</b>	<b>Roadway - M.P.</b>	<b>Persons Killed</b>
Linden City	1/3/92	Friday	1846	I-278 Goethals Bridge	1 Pedestrian
Linden City	1/10/92	Friday	0419	NJTP Int. #13	1 Passenger
Summit City	1/20/92	Monday	0721	SH 24 mp 8.8	1 Driver
Plainfield City	1/23/92	Wednesday	0639	CR 601	1 Pedestrian
Scotch Plains Twp.	1/27/92	Monday	1638	Westfield Ave.	1 Driver
Union Twp.	1/29/92	Tuesday	1516	CR 637	1 Pedestrian
Roselle Boro	2/8/92	Saturday	1137	Sheridan Ave.	1 Pedestrian
Linden City	2/17/92	Monday	2014	US 1 & 9 mp 39.6	1 Driver, 1 Passenger
Linden City	2/18/92	Tuesday	2220	US 1 & 9	1 Driver
Elizabeth City	3/1/92	Sunday	0531	Cherry St.	1 Passenger
Elizabeth City	3/1/92	Sunday	1554	Monroe Ave.	1 Driver
Elizabeth City	3/6/92	Friday	2007	SH 28 mp 26.1	1 Pedestrian
Union Twp.	3/19/92	Thursday	1315	I-78 mp 53	1 Driver
Elizabeth City	4/1/92	Wednesday	0640	North Ave.	1 Driver
Summit City	4/2/92	Thursday	1635	I-78 mp 46.9	1 Pedestrian
Plainfield City	4/10/92	Friday	2057	CR 601	1 Driver
Plainfield City	4/25/92	Saturday	2336	W. Front St.	1 Pedestrian
Kenilworth Boro	5/14/92	Thursday	1102	US 22 mp 53.8	1 Driver
Hillside Twp.	5/24/92	Sunday	0344	US 22 mp 57	1 Passenger
Berkeley Heights Twp.	6/5/92	Friday	0430	I-78 mp 45.2	1 Driver
Clark Twp.	6/10/92	Wednesday	0617	GSP mp 136.4	1 Pedestrian
Plainfield City	6/16/92	Tuesday	1116	E. Third St.	1 Driver
Summit City	7/24/92	Friday	1937	CR 72	1 Pedestrian
Cranford Twp.	7/28/92	Tuesday	0006	GSP mp 138.92	1 Driver
Elizabeth City	8/12/92	Wednesday	1149	Madison Ave.	1 Passenger
Elizabeth City	8/24/92	Monday	0943	Trumball St.	1 Pedestrian
Fanwood Boro	9/1/92	Tuesday	1612	CR 610	1 Driver, 1 Passenger

Union County Continued					
Linden City	9/3/92	Thursday	1943	S. Wood Ave.	1 Pedestrian
Cranford Twp.	9/8/92	Tuesday	1110	GSP mp 138.5	1 Driver
Plainfield City	9/11/92	Friday	1042	W. 4th St.	1 Driver
Union Twp.	9/14/92	Monday	2117	SH 439	1 Pedestrian
Linden City	9/15/92	Tuesday	2132	US 1 mp 40.8	1 Pedestrian
Rahway City	9/15/92	Tuesday	1529	CR 609	1 Driver
Plainfield City	9/29/92	Tuesday	0814	Kennington Ave.	1 Driver
Kenilworth Boro	10/1/92	Thursday	1440	CR 509	1 Driver
Elizabeth City	10/8/92	Thursday	1250	NJTP mp 101	1 Pedestrian
Scotch Plains Twp.	10/14/92	Wednesday	2022	US 22 mp 48.7	1 Pedestrian
Garwood Boro	10/19/92	Monday	0756	SH 28 mp 21	1 Pedestrian
Union Twp.	11/23/92	Monday	0542	US 22 mp 56.1	1 Driver
Rahway City	12/14/92	Monday	1731	CR 613	1 Pedestrian
Kenilworth Boro	12/31/92	Thursday	2032	Boulevard	1 Pedestrian

#### WARREN COUNTY

Municipality	Date	Day of Week	Time	Roadway - M.P.	Persons Killed
Franklin Twp.	2/19/92	Wednesday	0347	SH 57 mp 7.5	1 Pedestrian
Independence Twp.	3/6/92	Friday	2020	Ridge Rd.	1 Driver
Washington Twp.	4/5/92	Sunday	1042	SH 31 mp 40.2	1 Passenger
Hope Twp.	5/8/92	Friday	2145	CR 521	1 Driver
Hackettstown Town	6/12/92	Friday	1316	Madison St.	1 Driver
Washington Twp.	6/18/92	Thursday	0422	SH 31 mp 41	1 Driver, 1 Passenger
Liberty Twp.	7/2/92	Thursday	2051	US 46 mp 14.6	1 Driver
Franklin Twp.	7/4/92	Saturday	0145	SH 57 mp 4.4	1 Pedestrian
Liberty Twp.	7/25/92	Saturday	1828	Springhill Ln.	1 Driver
Alpha Boro	9/15/92	Tuesday	0830	CR 519	1 Driver
Mansfield Twp.	10/3/92	Saturday	2052	CR 629 mp 5.5	1 Driver
Greenwich Twp.	10/12/92	Monday	0538	I-78 mp 4.9	1 Driver
Blairstown Twp.	11/16/92	Monday	0451	I-80 mp 9	1 Passenger
White Twp.	12/8/92	Tuesday	1445	CR 519	1 Driver, 2 Passengers
Oxford Twp.	12/20/92	Sunday	1616	SH 31 mp 47.6	1 Driver





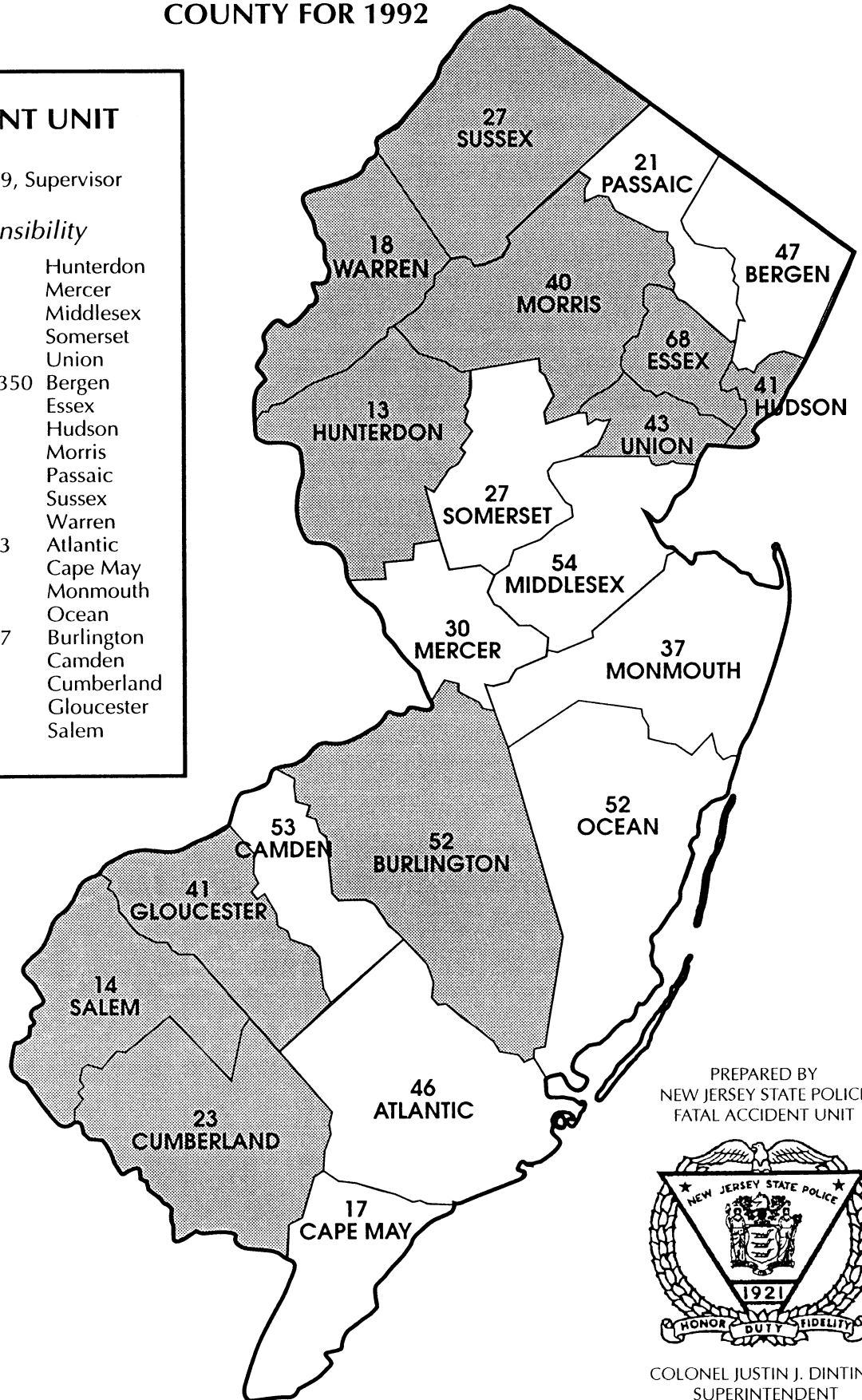
# MAP SHOWS FATALITIES BY COUNTY FOR 1992

## FATAL ACCIDENT UNIT

Sgt. Robert E. Fechisin - 2859, Supervisor

### Areas of Responsibility


Sgt. Paul J. Krupa - 3317	Hunterdon Mercer Middlesex Somerset Union
Tpr.I Stephen E. Wolcott - 3350	Bergen Essex Hudson Morris Passaic Sussex Warren
Tpr.I Robert F. Parlow - 3563	Atlantic Cape May Monmouth Ocean
Tpr.I Scott M. Wishart - 3747	Burlington Camden Cumberland Gloucester Salem



PREPARED BY  
NEW JERSEY STATE POLICE  
FATAL ACCIDENT UNIT



COLONEL JUSTIN J. DINTINO  
SUPERINTENDENT

LEGEND  
Shaded Areas   
Denote Increase from 1991

