



State of New Jersey

OFFICE OF THE ATTORNEY GENERAL
DEPARTMENT OF LAW AND PUBLIC SAFETY
DIVISION OF STATE POLICE
POST OFFICE BOX 7068
WEST TRENTON, NJ 08628-0068
(609) 882-2000

PHILIP D. MURPHY
Governor

SHEILA Y. OLIVER
Lt. Governor

GURBIR S. GREWAL
Attorney General

PATRICK J. CALLAHAN
Colonel

Dear Reader:

The 2018 calendar year was another successful year for the nation in the reduction of fatal motor vehicle crashes. In 2018, the recorded nationwide death toll on our roadways was 36,560 fatalities. This is an approximate decrease of 2.4% from 2017. In 2018, New Jersey recorded 524 fatal collisions that resulted in 563 deaths. This represents a decrease of 67 fatal collisions and 61 fatalities, resulting in an average of 1.54 motor vehicle fatalities per day. In an effort to continue this trend, the law enforcement community reaffirms its commitment to reducing these occurrences.

As traffic related deaths continue to be the leading cause of accidental death in New Jersey and the nation, we must continue our efforts in traffic safety awareness. State, county and local agencies along with our other non-profit partners remain steadfast in improving traffic and public safety efforts. Through enforcement and education of the motoring public, we will continue to work towards the reduction of motor vehicle fatalities on our roadways.

On the following pages, you will find statistics concerning this past calendar year's fatal motor vehicle crashes. The information was compiled by the Fatal Accident Investigation Unit within the Division of State Police. This report constitutes a detailed look at the causes and results of fatal crashes throughout the state during 2018. With the continued efforts and cooperation of the public, and federal, state and local agencies, I am convinced that our traffic safety records will continue to improve in the years ahead.

Sincerely,

Patrick J. Callahan
Colonel



"An Internationally Accredited Agency"

*New Jersey Is An Equal Opportunity Employer
Printed on Recycled Paper and Recyclable*



TABLE OF CONTENTS

STATISTICAL SUMMARY

2018 Quick Facts	1
2018 Motor Vehicle Fatal Crashes and Fatalities with a Comparison of the 1999-2018 Crashes and Fatalities	2
Crash Victim Classification by Month	3
Crashes and Fatalities by Month of Occurrence	3
Crash Victim Classification by County	4
Crashes by County of Occurrence and Roadway Classification	5
Fatalities and Injuries According to Crash Type Classification	6
Hours of Occurrence	7
Weather Conditions	7
Day of Occurrence	8
Age of Driver Victims	8
Age of Pedestrian Victims	8
Sex of Pedestrians	9
Condition of All Drivers	9
Alcohol Factor	10
Victim Alcohol Factor, 2014-2018 Comparison	11
Victim Alcohol Factors for the Year 2018	11
Alcohol Involvement of Deceased Drivers Related to Manner of Collision	12
Manner of Collision	12
Type of Vehicles Involved (Including Parked)	13
Character of Road	14
Road Designation	14
Age of Drivers	15
Sex of Drivers	15
What Drivers Were Doing	16
What Pedestrians Were Doing	16
Contributing Circumstances	17

SPECIFIC AREAS OF CONCERN

Interstate Highway Fatalities	19
Pedalcycle Crashes	20
Motorcycle Crashes	21
Tractor-Trailer Crashes	22
Restraint Usage	23
17 - 20 Age Group	24
Fatal Crashes and Persons Killed for Selected Holiday Periods	25
Ten Year Experience	26
Fatal Crash Investigation Summary by Troop	27
Fatal Crashes by County, Municipality, Date, Time and Location	30
Map - Fatalities by County	39

QUICK FACTS

- Nationwide, the fatality rate remained at a historic low of 1.13 fatalities per hundred million vehicle miles traveled.
- Nationwide preliminary statistics indicate there were 36,560 people killed.
- In New Jersey, there were 524 fatal crashes with 563 people killed.
- There was a decrease of 67 fatal crashes and a decrease of 61 fatalities from 2017.
- Of the fatalities, 29.0 % had consumed alcohol to some extent.
- Of all drivers, 11.7 % were legally intoxicated.
- An average of 1.54 persons were killed every day.
- There were 53 fatal crashes involving 54 motorcycles.
- Pedalcyclists accounted for 17 fatal crashes.
- The pedestrian death toll was 175.
- There were a total of 39 hit and run fatal crashes involving 63 vehicles. The victims were comprised of 4 drivers, 4 passengers, 30 pedestrians and 1 pedalcyclist.
- Of the 781 drivers listed, 31 New Jersey drivers and 4 out-of-state drivers were suspended. There were 26 drivers without valid licenses.
- There are 38,919 miles of public open roads in the state of New Jersey, indicating one death for every 69.1 miles.
- Straight roads were involved in 78.6 % of all fatal crashes.
- Of all fatal crashes, 77.9 % occurred during clear weather conditions.
- Of the known drivers involved in fatal crashes, 72.3 % were males.
- Of the vehicles involved in fatal crashes, 48.1 % involved passenger cars.
- There were 31 tractor-trailers involved in 31 fatal crashes which resulted in 34 fatalities.

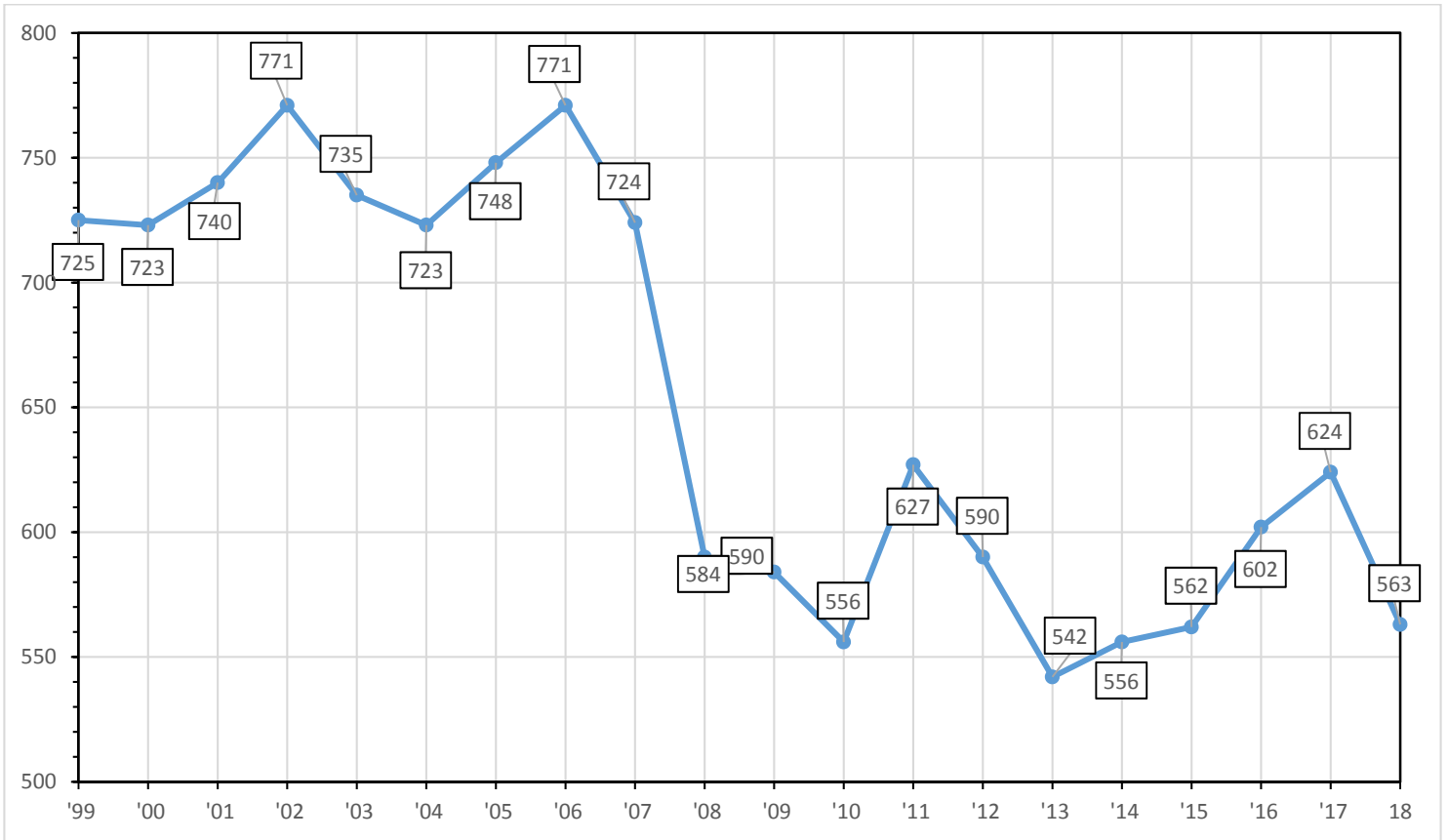
SUBJECT

Statistical Summary of 2018 Motor Vehicle Fatal Crashes and Fatalities with a Comparison of the 2014-2018 Crashes and Fatalities.

Statistics	2014	2015	2016	2017	2018
Fatal Crashes	523	522	570	591	524
Fatalities	556	562	602	624	563

TREND IN FATALITIES

20 Year Trend



VICTIM CLASSIFICATION BY MONTH - 2018

Month	Driver	Passenger	Pedalcyclist	Pedestrian	Totals
January	24	7	1	20	52
February	16	10	1	14	41
March	12	4	0	8	24
April	28	7	1	9	45
May	27	9	3	11	50
June	33	5	3	10	51
July	24	16	2	17	59
August	22	1	0	13	36
September	16	7	3	18	44
October	28	10	2	19	59
November	26	13	0	16	55
December	20	6	1	20	47
Totals	276	95	17	175	563

CRASHES AND FATALITIES BY MONTH OF OCCURRENCE

Month	Crashes					Fatalities				
	2014	2015	2016	2017	2018	2014	2015	2016	2017	2018
January	39	39	42	44	48	39	41	42	45	52
February	31	36	40	24	36	31	37	42	25	41
March	46	38	37	43	23	48	40	44	45	24
April	41	29	42	39	41	43	30	42	44	45
May	45	44	49	42	46	50	50	51	45	50
June	46	54	44	55	48	52	55	47	59	51
July	43	41	57	59	55	50	46	60	62	59
August	51	40	58	49	36	57	45	61	51	36
September	46	51	45	59	43	48	57	48	62	44
October	38	42	57	61	53	39	45	60	65	59
November	42	49	48	63	51	44	53	51	64	55
December	55	59	51	53	44	55	63	54	57	47
TOTAL	523	522	570	591	524	556	562	602	624	563

CRASH VICTIM CLASSIFICATION BY COUNTY

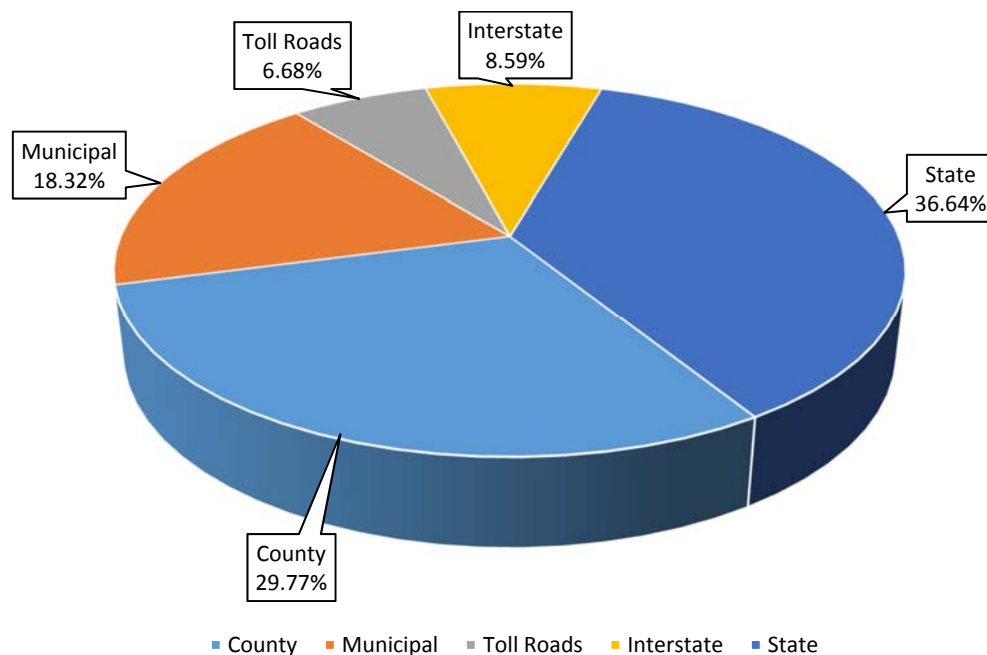
County	Victim Classification					
	Crashes	Killed	Driver	Passenger	Pedestrian	Pedalcyclist
Atlantic	27	30	17	7	6	0
Bergen	32	32	9	3	19	1
Burlington	40	44	22	8	13	1
Camden	42	46	28	8	7	3
Cape May	10	10	9	0	1	0
Cumberland	18	19	14	2	2	1
Essex	43	45	13	5	25	2
Gloucester	33	38	19	12	6	1
Hudson	21	22	3	4	14	1
Hunterdon	3	3	2	0	1	0
Mercer	28	29	12	3	12	2
Middlesex	47	50	26	10	14	0
Monmouth	28	29	16	3	9	1
Morris	25	28	15	7	5	1
Ocean	31	39	18	12	8	1
Passaic	20	21	11	1	9	0
Salem	7	9	7	2	0	0
Somerset	23	23	9	4	9	1
Sussex	12	12	10	1	1	0
Union	27	27	10	2	14	1
Warren	7	7	6	1	0	0
TOTAL	524	563	276	95	175	17

CRASHES BY COUNTY OF OCCURRENCE AND ROADWAY CLASSIFICATION

County	Interstate	State	County	Municipal	Toll Roads	Other	TOTALS
Atlantic	0	14	6	5	2	0	27
Bergen	4	5	9	9	5	0	32
Burlington	5	21	9	4	1	0	40
Camden	3	15	14	7	3	0	42
Cape May	0	5	3	1	1	0	10
Cumberland	0	8	6	4	0	0	18
Essex	2	8	18	11	4	0	43
Gloucester	1	21	9	2	0	0	33
Hudson	1	4	7	8	1	0	21
Hunterdon	0	2	1	0	0	0	3
Mercer	3	12	6	6	1	0	28
Middlesex	3	14	12	10	8	0	47
Monmouth	1	12	9	3	3	0	28
Morris	9	9	4	3	0	0	25
Ocean	1	11	12	3	4	0	31
Passaic	2	5	12	1	0	0	20
Salem	2	0	3	2	0	0	7
Somerset	4	3	8	8	0	0	23
Sussex	0	8	2	2	0	0	12
Union	1	13	4	7	2	0	27
Warren	3	2	2	0	0	0	7
TOTAL	45	192	156	96	35	0	524

NOTE: US roadways are included in the State Highway column. Other roadways include State, County and Municipal Parks and Institutions and US Government Property.

Breakdown in Percentages of 524 Crashes during 2018



FATALITIES AND INJURIES ACCORDING TO CRASH TYPE CLASSIFICATION

Type	Total Crashes					Total Fatalities					Total Injured				
	2014	2015	2016	2017	2018	2014	2015	2016	2017	2018	2014	2015	2016	2017	2018
Pedestrian	167	170	163	179	166	169	177	167	181	166	34	46	38	35	14
Other Motor Vehicle	183	158	192	196	177	200	177	205	217	202	256	246	280	274	283
Railroad Train	0	1	2	1	3	0	1	2	1	3	0	4	4	0	1
Parked Vehicle	7	11	3	14	9	8	13	3	15	9	1	9	0	3	2
Pedalcycle	11	18	17	16	16	11	18	17	17	16	0	5	1	3	1
Animal	3	2	1	4	1	3	2	1	4	1	0	1	0	1	0
Fixed/Other Object	135	137	169	156	127	148	147	183	164	138	46	45	56	44	48
Non-Collision	14	23	20	23	18	14	25	21	23	20	8	17	19	7	5
Other	3	2	3	2	7	3	2	3	2	8	0	1	0	1	4
TOTAL	523	522	570	591	524	556	562	602	624	563	345	374	398	368	358

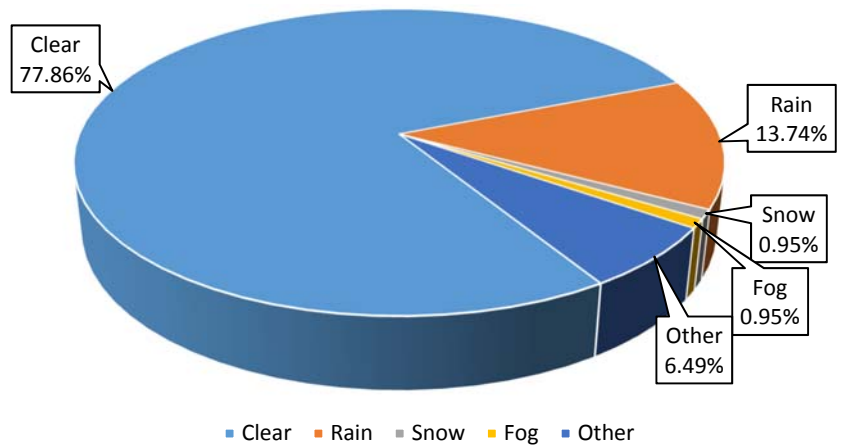
In 2018 there were 524 fatal crashes in which 563 persons were killed and 358 persons injured.

HOURS OF OCCURRENCE

Time Of Occurrence	2014	2015	2016	2017	2018
12:00 to 12:59 a.m.	17	24	18	20	19
1:00 to 1:59 a.m.	27	22	17	21	14
2:00 to 2:59 a.m.	19	12	23	18	25
3:00 to 3:59 a.m.	20	14	28	15	17
4:00 to 4:59 a.m.	14	9	25	16	11
5:00 to 5:59 a.m.	18	10	22	20	12
6:00 to 6:59 a.m.	20	24	28	27	22
7:00 to 7:59 a.m.	14	17	21	22	9
8:00 to 8:59 a.m.	16	17	17	11	15
9:00 to 9:59 a.m.	16	23	12	11	17
10:00 to 10:59 a.m.	12	21	13	22	14
11:00 to 11:59 a.m.	15	16	22	21	14
12:00 to 12:59 p.m.	25	18	24	24	22
1:00 to 1:59 p.m.	21	23	25	21	28
2:00 to 2:59 p.m.	30	15	24	32	22
3:00 to 3:59 p.m.	27	32	29	33	27
4:00 to 4:59 p.m.	26	25	21	23	29
5:00 to 5:59 p.m.	23	30	18	41	29
6:00 to 6:59 p.m.	33	22	42	35	31
7:00 to 7:59 p.m.	31	37	26	38	32
8:00 to 8:59 p.m.	27	34	39	41	30
9:00 to 9:59 p.m.	24	31	38	28	34
10:00 to 10:59 p.m.	26	25	24	27	23
11:00 to 11:59 p.m.	22	21	14	24	28
TOTAL	523	522	570	591	524

WEATHER CONDITIONS

Clear	408
Rain	72
Snow	5
Fog	5
Other	34
Total	524



DAY OF OCCURRENCE

Day of Occurrence	2014	2015	2016	2017	2018
Sunday	82	73	82	109	84
Monday	66	56	70	77	80
Tuesday	69	63	70	67	70
Wednesday	67	88	72	68	68
Thursday	77	71	81	83	79
Friday	68	79	91	101	69
Saturday	94	92	104	86	74
TOTAL	523	522	570	591	524

AGE OF DRIVER VICTIMS

Age Of Driver	Number Killed				
	2014	2015	2016	2017	2018
16 and under	0	0	2	2	0
Age 17	3	4	4	2	2
18 - 20	20	14	15	14	16
21 - 24	26	35	33	20	25
25 - 29	31	35	44	49	27
30 - 39	39	33	66	61	50
40 - 49	41	37	32	49	35
50 - 64	75	59	72	71	49
65 and older	60	59	62	71	72
TOTAL	295	276	330	339	276

AGE OF PEDESTRIAN VICTIMS

Age Of Pedestrian	Number Killed				
	2014	2015	2016	2017	2018
0 - 4	2	3	2	0	2
5 - 9	1	1	3	2	2
10 - 14	4	1	2	2	1
15 - 19	6	7	6	3	4
20 - 24	15	8	6	8	8
25 - 44	41	46	48	47	43
45 - 64	60	63	54	69	71
65 - 74	19	24	21	30	23
75 and older	22	20	23	21	21
Unknown	0	0	1	1	0
TOTAL	170	173	166	183	175

SEX OF PEDESTRIANS

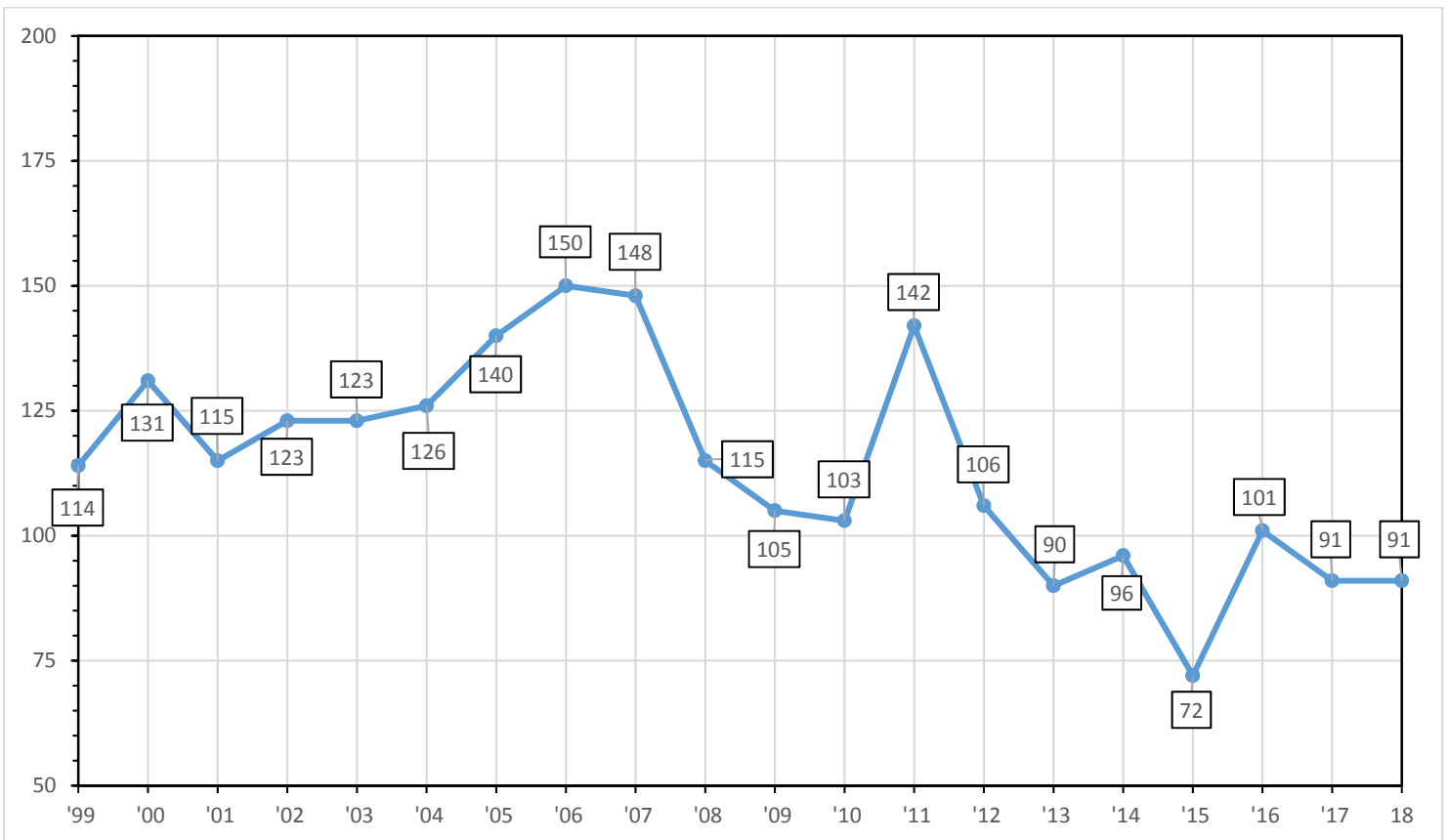
Sex	2014	2015	2016	2017	2018
Male	109	117	108	122	110
Female	61	56	58	61	65
TOTAL	170	173	166	183	175

CONDITION OF ALL DRIVERS

Condition	Drivers
Unknown	19
Apparently Normal	561
Alcohol Use	54
Drug Use (Illicit)	57
Medication	21
Alcohol & Drug/Medication Use	61
Physical Handicaps	1
Illness	3
Fatigue	1
Fell Asleep	3
Other	0
TOTAL	781

20 YEAR TREND

Intoxicated Drivers Involved in Fatal Crashes



ALCOHOL FACTOR

There were 563 fatalities during 2018. Of the fatalities, 276 were drivers, 95 were passengers, 175 were pedestrians and 17 were pedalcyclists. Of this total, 478 were tested for alcohol and 85 were not tested. Of the 478 tested, 163 were positive for alcohol in varying degrees and 315 were negative. This indicates that 34.1 % of the fatalities tested were positive for alcohol and 65.9 % were negative. 95 drivers, 16 passengers, 36 pedestrians and 3 pedalcyclists tested positive for drugs.

In 143 of the 524 crashes, Driving While Intoxicated (alcohol and/or drugs) was listed as the contributing factor. There were 163 people killed as a result of these 143 crashes.

1.) DRIVERS:

Deceased: There were a total of 276 drivers killed of which 239 were tested for alcohol. Of those tested, 85 were positive and 154 were negative, indicating 35.6 % had consumed an alcoholic beverage. Of the 85 imbibing drivers, 67 or 78.8 % had an alcohol level of .08 % or higher.

Surviving: There were a total of 505 surviving drivers of which 141 were tested for alcohol. Of those tested, 32 were positive and 109 were negative, indicating 22.7 % had consumed an alcoholic beverage. Of the 32 imbibing drivers, 24 or 75.0 % had an alcohol level of .08 % or higher.

2.) **Passengers:** There were a total of 95 passengers killed of which 71 were tested for alcohol. Of those tested, 26 were positive and 45 were negative, indicating 36.6 % had consumed an alcoholic beverage.

3.) **Pedestrians:** There were a total of 175 pedestrians killed of which 154 were tested for alcohol. Of those tested, 51 were positive and 103 were negative, indicating 33.1 % had consumed an alcoholic beverage.

4.) **Pedalcyclists:** There were a total of 17 pedalcyclists killed of which 14 were tested for alcohol. Of those tested, 1 was positive and 13 were negative, indicating 7.1 % had consumed an alcoholic beverage.

SURVIVING DRIVER ALCOHOL FACTORS

	.01% - .03%	.04% - .07%	.08% - .10%	.11% & over	Negative	No test	Total
Drivers	5	3	3	21	109	364	505

EVALUATION:

2018 showed a 5.2 % increase in alcohol-related fatalities. The number of fatal crash victims with blood alcohol readings above the legal limit increased from 118 in 2017 to 125 in 2018, an increase of 5.9 %. Deceased drivers with alcohol involvement showed a 1.2 % decrease when compared to 2017.

ALCOHOL & DRUG USE:

13 surviving drivers, 47 deceased drivers, 9 passengers, 22 pedestrians and 0 pedalcyclists tested positive for alcohol and drugs (Illicit & Medication).

25 surviving drivers, 48 deceased drivers, 7 passengers, 14 pedestrians and 3 pedalcyclists tested positive for drugs (Illicit & Medication) alone.

VICTIM ALCOHOL FACTOR 2014 - 2018 COMPARISON

	.01 % - .03 %					.04 % - .07 %					.08 % - .10 %									
	2014	2015	2016	2017	2018	2014	2015	2016	2017	2018	2014	2015	2016	2017	2018					
Drivers	13	8	13	11	8	5	5	7	8	10	9	9	6	6	6					
Passengers	0	7	6	2	5	1	3	4	2	4	1	2	5	2	0					
Pedestrians	9	2	6	4	6	4	8	3	9	5	3	3	5	6	5					
Pedalcyclists	1	1	1	1	0	0	0	0	0	0	0	0	1	0	0					
TOTAL	23	18	26	18	19	10	16	14	19	19	13	14	17	14	11					
	.11 % and Over					Negative					No Test					TOTAL				
	2014	2015	2016	2017	2018	2014	2015	2016	2017	2018	2014	2015	2016	2017	2018	2014	2015	2016	2017	2018
Drivers	64	42	71	61	61	158	161	181	208	154	46	51	52	45	37	295	276	330	339	276
Passengers	14	9	6	6	17	41	41	42	46	45	23	34	26	28	24	80	96	89	86	95
Pedestrians	47	40	37	35	35	75	98	93	108	101	32	22	22	21	23	170	173	166	183	175
Pedalcyclists	3	3	1	3	1	7	6	9	9	13	0	7	5	3	3	11	17	17	16	17
TOTAL	128	94	115	105	114	281	306	325	371	313	101	114	105	97	87	556	562	602	624	563

VICTIM ALCOHOL FACTORS FOR THE YEAR 2018

	.01% - .03%	.04% - .07%	.08% - .10%	.11% & over	Negative	No Test *	TOTAL
Drivers	8	10	6	61	154	37	276
Passengers	5	4	0	17	45	24	95
Pedestrians	6	5	5	35	101	23	175
Pedalcyclists	0	0	0	1	13	3	17
TOTAL	19	19	11	114	313	87	563

LEGEND

NEGATIVE: Toxicology testing conducted. Negative results for both alcohol and drugs.

NO TEST: No toxicology testing conducted.

* - No Test field includes 3 drivers and 3 pedestrians where toxicology testing was conducted but test results are currently unavailable.

NOTE: 95 drivers, 16 passengers, 36 pedestrians and 3 pedalcyclists tested positive for drugs only.

ALCOHOL INVOLVEMENT OF DECEASED DRIVERS RELATED TO MANNER OF COLLISION

Manner of Collision	.01 - .07 %	.08 % and above	Alcohol & Drugs	Drugs Alone
Angle	2	3	2	6
Same Direction - Rear End	0	9	4	4
Opposite Direction - Head On/Angular	2	12	7	11
Opposite Direction - Left/U-Turn	0	0	0	0
Fixed Object	9	34	25	19
Pedestrian	0	0	0	0
Railroad Train	1	0	1	0
Pedalcycle	0	0	0	0
Struck Parked Vehicle	1	2	1	2
Overtuned	2	4	4	4
Other Object	0	2	2	1
Sideswipe	0	1	1	1
Encroachment	1	0	0	0
Animal	0	0	0	0
Backing	0	0	0	0
TOTAL	18	67	47	48

NOTE: Drivers that test positive for both alcohol and drug use are counted in both the appropriate BAC column and in the Alcohol / Drugs column.

MANNER OF COLLISION

Manner of Collision - All Crashes	2014	2015	2016	2017	2018
Angle	39	44	54	67	56
Same Direction - Rear End	54	24	35	36	36
Opposite Direction - Head On/Angular	52	56	56	49	57
Opposite Direction - Left/U-Turn	21	20	28	24	12
Fixed Object	134	135	168	151	122
Pedestrian	167	170	163	179	166
Other*	25	37	28	42	44
Sideswipe	17	13	18	20	13
Overtuned	14	23	20	23	18
TOTAL	523	522	570	591	524

* Other categories include - Struck Parked Vehicle, Backing, Encroachment, Animal, Pedalcycle, Other Object and Railroad Train.

TYPE OF VEHICLES INVOLVED (Including Parked)

	Fatal Crashes				
	2014	2015	2016	2017	2018
Passenger Vehicle	397	413	453	451	401
Recreation Vehicle	0	0	0	0	0
Taxicab / Limo	3	4	4	4	4
Motorcycle	62	51	70	86	54
Moped	1	1	2	0	0
Pickup	57	57	76	73	65
Sport Utility Vehicle	144	139	140	199	159
Van	4	6	8	6	8
Fire / Rescue	0	0	1	0	0
Police Vehicle	4	7	4	4	2
Ambulance	1	3	2	1	0
Bus	11	7	9	6	8
School Bus	6	4	6	2	2
Single Unit 2-Axle	22	23	21	15	25
Single Unit 3-Axle	12	16	10	13	20
Truck / Trailer	1	0	2	0	4
Truck (Bobtail)	1	0	2	1	2
Semi-Trailer (Tractor-Trailer)	55	34	29	35	31
Doubles	0	0	1	0	1
Triples	0	0	0	0	0
Heavy Truck	0	0	0	0	2
Other	48	52	45	42	46
TOTAL	829	817	885	938	834

CHARACTER OF ROAD

Road Character	Fatal Crashes				
	2014	2015	2016	2017	2018
Straight and Level	295	278	296	296	243
Straight and Grade	45	39	37	36	37
Straight at Hillcrest/Sag	3	6	3	7	5
Curve and Level	55	59	77	77	68
Curve and Grade	38	32	27	28	29
Curve at Hillcrest	3	3	4	2	3
Intersection	84	105	126	145	139
Other	0	0	0	0	0
TOTAL	523	522	570	591	524

ROAD DESIGNATION

Road Designation	Fatal Crashes				
	2014	2015	2016	2017	2018
Interstate	36	32	40	52	45
State	191	168	208	196	192
County	162	183	177	187	156
Municipal	86	103	90	106	96
Toll Roads	48	35	54	48	35
Other	0	1	1	2	0
TOTAL	523	522	570	591	524

NOTE: US roadways are included in the State Highway column. *Other roadways include State, County and Municipal Parks and Institutions and US Government Property.

AGE OF DRIVERS

Age of Driver	Fatal Crashes				
	2014	2015	2016	2017	2018
16 and under		1	3	3	1
Age 17	7	14	13	12	9
18 - 20	51	44	49	38	43
21 - 24	66	85	96	60	71
25 - 29	87	96	101	104	77
30 - 39	133	109	131	160	148
40 - 49	114	116	120	157	108
50 - 64	198	165	176	194	166
65 and over	114	120	129	138	144
Unknown*	19	19	14	7	14
TOTAL	789	769	832	873	781

SEX OF DRIVERS

Sex of Driver	Fatal Crashes				
	2014	2015	2016	2017	2018
Male	560	563	605	649	565
Female	210	188	213	217	202
Transitional			1		
Unknown	19	18	13	7	14
TOTAL	789	769	832	873	781

* Unknown includes hit-and-run and parked vehicle crashes where driver information is not known or applicable.

WHAT DRIVERS WERE DOING

Driver Pre-Crash Action	Fatal Crashes				
	2014	2015	2016	2017	2018
Going Straight Ahead	557	523	574	585	517
Making Right Turn	8	12	3	8	7
Making Left Turn	42	62	74	69	57
Making U Turn	2	3	1	2	4
Starting From Parked	0	0	2	1	1
Starting In Traffic	11	5	8	7	6
Slowing or Stopping	21	13	13	18	17
Stopped in Traffic	36	19	20	34	27
Parking	1	0	0	0	0
Parked	3	8	2	5	3
Changing Lanes	14	12	18	10	16
Entering Traffic Lane	5	1	1	1	1
Backing	4	6	4	1	7
Driverless / Moving	0	0	1	0	0
Passing	8	11	8	13	13
Negotiating Curve	67	83	94	109	89
Driving on Shoulder	2	1	1	3	4
Right Turn on Red	0	0	0	1	0
Deliberate Act	0	0	0	0	1
Other	4	4	4	6	6
Unknown	4	6	4	0	5
TOTAL	789	769	832	873	781

WHAT PEDESTRIANS WERE DOING

Pedestrian Pre-Crash Action	Fatal Crashes				
	2014	2015	2016	2017	2018
Crossing at Marked Crosswalk	26	41	33	40	36
Crossing at Unmarked Crosswalk	19	15	14	12	11
Crossing Where Prohibited	57	61	66	91	73
Other Pedestrian Action in Roadway	33	30	22	20	23
Pedestrian Off Of Roadway	6	8	10	9	9
Deliberate Action	0	0	0	0	0
Other Pedestrian Action	29	18	21	11	23
TOTAL	170	173	166	183	175

CONTRIBUTING CIRCUMSTANCES

Contributing Circumstances	2014	2015	2016	2017	2018
Unsafe Speed	70	83	79	61	53
Driver Inattention	190	166	217	196	146
Failed to Obey Traffic Signal	27	34	36	23	26
Failed to Obey Stop Sign	**	**	**	16	12
Failed to Yield Right of Way	37	50	40	59	44
Improper Lane Change	9	5	12	5	5
Improper Passing	5	11	9	11	15
Failed to Use Turn Signal	0	1	0	0	0
Improper Turn	2	3	7	7	8
Following Too Closely	2	3	2	4	10
Unsafe Backing	3	6	2	1	4
Improper Vehicle Lights	0	0	0	0	0
Traveling Wrong Way	6	4	7	7	13
Improper Parking	0	1	0	1	2
Failure to Keep Right	51	39	40	46	46
Other Driver Action	27	27	30	30	27
Mechanical Failure	4	3	5	3	4
Road / Environmental Factor	9	28	4	8	4
Pedestrian Violation	133	129	121	150	136
Pedalcyclist Violation	7	13	12	12	13
TOTAL	582	606	623	640	568

NOTE: In some crashes, alcohol and/or drug involvement may have contributed to the crash, however other driving actions are the proximate cause of the crash. For a detailed analysis of alcohol and drug related crashes, see the Alcohol Factor Report on Page 10.

** - "Failure to Obey Stop Sign" data was reported under "Failed to Obey Traffic Signal" on NJTR-1 crash report for years prior to 2017. As of 2017, data is reported separately.

SPECIFIC AREAS OF CONCERN

INTERSTATE HIGHWAY FATALITIES

The Interstate Highway System of New Jersey is 100% completed, with 420.32 miles open to the motoring public. During 2018, the death rate averaged 5.33 deaths per month and 1 death for every 6.57 miles of highway. A concise analysis of victim classification, alcohol involvement, driver ages, contributing circumstances and manner of collision is outlined on the following page.

INTERSTATE HIGHWAY MILEAGE

Highway Number	Mileage Open	Fatal Crashes by Highway
I-76	3.04	0
I-78	67.83	5
I-80	68.35	13
I-95	86.73	14
I-195	34.17	3
I-278	2.00	0
I-280	17.85	4
I-287	67.54	6
I-295	68.06	11
I-676	4.75	2
TOTAL	420.32	58

I-95 includes sections of the New Jersey Turnpike.

INTERSTATE HIGHWAY FATALITIES

2018

Interstate Fatal Crashes: 58

Interstate Fatalities: 64

Victim Classification

Drivers	42
Passengers	12
Pedestrians	10
Pedalcyclists	0
TOTAL	64

Age of Drivers

16 & under	0
17	0
18 - 20	7
21 - 24	7
25 - 29	15
30 - 39	22
40 - 49	15
50 - 64	22
65 & over	7
Unknown	4
TOTAL	99

Contributing Circumstances

Unsafe Speed	5
Driver Inattention	27
Improper Lane Change	3
Improper Passing	1
Failed to Use Turn Signal	0
Following Too Closely	7
Traveling Wrong Way	5
Failure to Keep Right	0
Mechanical Failure	2
Road / Environmental Factor	2
Pedestrian Violation	8
Pedalcyclist Violation	0
Other / Unknown	9
No Improper Driving	38
TOTAL	107

Manner of Collision

Angle	2
Same Direction - Rear End	12
Opposite Direction - Head On / Angular	5
Opposite Direction - Left / U-Turn	0
Fixed Object	19
Pedestrian	8
Sideswipe	3
Overtuned	3
Other	6
TOTAL	58

Victim Alcohol Factors

	.01% - .03%	.04% - .07%	.08% - .10%	.11% & over	Negative	No Test	TOTAL
Drivers	2	0	0	11	28	1	42
Passengers	2	0	0	1	7	2	12
Pedestrians	0	0	0	1	9	0	10
Pedalcyclists	0	0	0	0	0	0	0
TOTAL	4	0	0	13	44	3	64

7 drivers and 2 passengers tested positive for alcohol and drugs (Illicit & Medication).

12 drivers, 1 passenger and 1 pedestrian tested positive for drugs (Illicit & Medication) alone.

FATAL PEDALCYCLE CRASHES

	2014	2015	2016	2017	2018
Pedalcycle Crashes	11	17	17	16	17
Fatalities	11	17	17	17	17

Age of Victim

	2014	2015	2016	2017	2018
0 - 3	0	0	0	1	0
4 - 10	0	0	0	0	1
11 - 15	1	1	1	3	2
16 - 20	0	3	0	2	3
21 - 30	2	1	2	0	0
31 - 40	2	2	4	1	2
41 - 50	1	5	2	4	0
51 - 60	2	3	3	4	5
61 & over	3	2	5	2	4
Unknown	0	0	0	0	0
TOTAL	11	17	17	17	17

Classification of Victim

	2014	2015	2016	2017	2018
Drivers	11	17	17	16	17
Passengers	0	0	0	1	0
TOTAL	11	17	17	17	17

Contributing Circumstances

	2014	2015	2016	2017	2018
No Improper Driving	4	4	5	4	4
Driver Inattention	2	2	1	1	1
Failed to Yield Right of Way	2	5	5	5	4
Failed to Obey Traffic Control	1	2	3	3	3
Failure to Keep Right	1	2	0	2	1
Improper Turn	0	0	0	0	0
Other	1	2	3	1	4
Unknown	0	0	0	0	0
TOTAL	11	17	17	16	17

ALCOHOL/DRUG INVOLVEMENT

Of the 17 pedalcyclist fatalities, 14 were tested. Of those 14 tested, 3 tested positive for drugs only, 1 tested positive for alcohol only and 0 tested positive for alcohol and drugs. 10 were negative for alcohol and/or drugs and 3 were not tested.

FATAL MOTORCYCLE CRASHES

	2014	2015	2016	2017	2018
Motorcycle Crashes	60	50	68	80	53
Fatalities	61	51	69	84	55

Age of Drivers

	2014	2015	2016	2017	2018
16 & under	0	0	0	0	0
17 - 20	0	4	5	5	2
21 - 30	16	17	19	19	19
31 - 40	11	6	15	22	10
Over 40	32	21	28	34	21
TOTAL	59	48	67	80	52

Manner of Collision

	'14	'15	'16	'17	'18
Angle	11	7	13	19	10
Same Direction - Rear End	7	5	6	10	6
Opposite Direction - Head On/Angular	3	2	5	3	3
Opposite Direction - Left/U-Turn	12	11	16	13	5
Fixed Object	17	15	20	17	15
Pedestrian	1	2	0	0	1
Other*	1	3	2	6	5
Sideswipe	5	3	3	3	1
Overtuned	3	2	3	9	7
TOTAL	60	50	68	80	53

*Includes 1 Animal In Roadway Crash and 1 Struck Parked Vehicle Crash.

Classification of Victim

	2014	2015	2016	2017	2018
Drivers	59	48	67	80	52
Passengers	2	1	2	4	2
TOTAL	61	49	69	84	54

Contributing Circumstances

	'14	'15	'16	'17	'18
Unsafe Speed	16	15	16	21	7
Driver Inattention	13	12	18	19	21
Improper Lane Change	2	1	1	1	1
Improper Passing	1	1	4	7	5
Failed to Use Turn Signal	0	0	0	0	0
Following Too Closely	1	0	1	0	0
Failure to Keep Right	1	1	1	0	1
Mechanical Failure	0	0	0	0	0
Road/Environmental Factor	2	0	1	1	1
Pedestrian Violation	0	1	0	0	1
Pedalcyclist Violation	0	0	0	0	0
Other/Unknown	4	2	6	8	8
No Improper Driving	19	16	19	23	8
TOTAL	59	49	67	80	53

Victim Alcohol Factors

	.01% - .03%	.04% - .07%	.08% - .10%	.11% & over	Negative	No Test	TOTAL
Drivers	1	5	1	13	25	7	52
Passengers	0	1	0	0	0	1	2
TOTAL	1	6	1	13	25	8	54

9 deceased drivers and 0 passengers tested positive for alcohol and drugs (Illicit & Medication). 11 deceased drivers and 0 passengers tested positive for drugs (Illicit & Medication) alone.

FATAL TRACTOR-TRAILER CRASHES

	2014	2015	2016	2017	2018
Tractor-Trailer Crashes	43	27	24	29	32
Fatalities	47	27	24	30	35

Manner of Collision

	'14	'15	'16	'17	'18
Angle	2	2	4	8	5
Same Direction - Rear End	20	4	4	5	7
Opposite Direction - Head On/Angular	3	3	4	3	1
Opposite Direction - Left/U-Turn	1	0	1	0	2
Fixed Object	2	3	1	1	3
Pedestrian	5	5	4	4	3
Other	6	6	1	3	8
Sideswipe	4	1	3	3	2
Overturned	0	3	2	2	1
TOTAL	43	27	24	29	32

Victim Classification

	2014	2015	2016	2017	2018
Drivers	6	6	1	3	5
Passengers	1	0	0	0	0
TOTAL	7	6	1	3	5

Other Victim Classifications

	2014	2015	2016	2017	2018
Drivers	23	10	18	18	19
Passengers	9	4	0	4	5
Pedestrians	7	5	4	5	4
Pedalcyclists	1	2	1	0	2
TOTAL	40	21	23	27	30

Tractor-Trailer Contributing Circumstances

	'14	'15	'16	'17	'18
Unsafe Speed	0	1	1	0	0
Driver Inattention	10	7	2	6	6
Improper Lane Change	0	0	1	0	0
Improper Passing	0	0	0	0	0
Failed to Use Turn Signal	0	0	0	0	0
Following Too Closely	1	1	0	0	1
Failure to Keep Right	0	0	0	0	0
Mechanical Failure	1	0	1	0	0
Road/Environmental Factor	2	5	0	0	0
Other/Unknown	5	3	3	2	4
No Improper Driving	34	15	17	23	21
TOTAL	53	32	25	31	32

Other Involved Contributing Circumstances

	'14	'15	'16	'17	'18
Unsafe Speed	2	1	1	0	2
Driver Inattention	13	8	6	8	5
Improper Lane Change	0	0	1	0	1
Improper Passing	1	0	1	0	1
Failed to Use Turn Signal	0	0	0	0	0
Following Too Closely	0	0	0	0	1
Failure to Keep Right	1	2	2	2	1
Mechanical Failure	1	0	0	0	0
Road/Environmental Factor	0	14	0	0	1
Other/Unknown	5	3	5	8	13
No Improper Driving	27	4	11	10	10
Pedestrian Violation	4	5	3	4	4
No Pedestrian Violation	3	0	1	1	0
TOTAL	57	37	31	33	39

TRACTOR-TRAILER VICTIM ALCOHOL FACTORS

	VICTIM ALCOHOL FACTORS						TOTAL
	.01% - .03%	.04% - .07%	.08% - .10%	.11% & over	Negative	No test	
Drivers	0	0	0	0	4	1	5
Passengers	0	0	0	0	0	0	0
TOTAL	0	0	0	0	4	1	5

1 driver tested positive for drugs.

OTHER VICTIM ALCOHOL FACTORS

	VICTIM ALCOHOL FACTORS						TOTAL
	.01% - .03%	.04% - .07%	.08% - .10%	.11% & over	Negative	No test	
Drivers	0	0	0	4	12	2	18
Passengers	0	0	0	0	4	1	5
Pedalcyclists	0	0	0	0	2	0	2
Pedestrians	0	0	0	0	4	0	4
TOTAL	0	0	0	4	22	3	29

4 drivers and 1 passenger tested positive for drugs.

SAFETY EQUIPMENT USAGE

Safety Equipment Used	Driver survived	Driver killed	Passenger killed
Unknown	33	9	7
None	6	28	27
Lap Belt	3	1	0
Harness	0	0	0
Lap Belt & Harness	312	23	11
Child Restraint-Forward Facing	0	0	1
Child Restraint-Rear Facing	0	0	0
Child Restraint-Booster	0	0	0
Helmet	3	37	2
Unapproved Helmet	0	8	0
Airbag Only	17	68	17
Airbag & Seatbelts	131	102	28
Safety Vest (Ped only)	0	0	0
Other	0	0	2
Total	505	276	95

Based on the various sources of information (crash reports, observations, interviews, evidence), the seat belt data may not be completely reliable.

17 - 20 AGE GROUP

Listed below are the 17 to 20-year-old drivers involved in fatal motor vehicle crashes.

Year	Total fatal crashes 17 - 20 drivers	Total drivers involved	Number of drivers drunk*
2018	52	52	8

* .08 & over

2018	17 years old	18 years old	19 years old	20 years old
Total Drivers Involved	9	14	12	17
Number of Drivers Drunk	1	1	3	3

FATAL CRASHES WITH ALCOHOL INVOLVED

2018	17 years old	18 years old	19 years old	20 years old
Crashes	1	1	4	4

VICTIM CLASSIFICATION

2018	17 years old	18 years old	19 years old	20 years old
Drivers	2	5	4	7
Passengers	1	3	0	6

FATAL CRASHES AND PERSONS KILLED FOR SELECTED HOLIDAY PERIODS IN NEW JERSEY

Holiday				Fatal Crashes	Persons Killed
Memorial Day	2014	(3)	84 Hours	4	6
	2015	(3)	84 Hours	6	9
	2016	(3)	84 Hours	15	15
	2017	(3)	84 Hours	6	7
	2018	(3)	84 Hours	6	6
Fourth of July	2014	(3)	84 Hours	1	1
	2015	(3)	84 Hours	3	3
	2016	(3)	84 Hours	7	8
	2017	(4)	108 Hours	5	5
	2018	(1)	36 Hours	5	5
Labor Day	2014	(3)	84 Hours	4	4
	2015	(3)	84 Hours	6	7
	2016	(3)	84 Hours	3	3
	2017	(3)	84 Hours	4	4
	2018	(3)	84 Hours	7	8
Thanksgiving	2014	(4)	108 Hours	8	8
	2015	(4)	108 Hours	10	12
	2016	(4)	108 Hours	6	7
	2017	(4)	108 Hours	6	7
	2018	(4)	108 Hours	7	7
Christmas	2014	(4)	108 Hours	10	10
	2015	(3)	84 Hours	11	12
	2016	(3)	84 Hours	5	5
	2017	(3)	84 Hours	5	6
	2018	(4)	108 Hours	9	12
New Year's	2014-15	(4)	108 Hours	6	6
	2015-16	(3)	84 Hours	10	10
	2016-17	(3)	84 Hours	4	4
	2017-18	(3)	84 Hours	2	2
	2018-19	(4)	108 Hours	2	2

Figures in parentheses show the number of whole days in each holiday period.

TEN YEAR EXPERIENCE

Years	Fatal Crashes	Fatalities	Drivers	Passengers	Pedestrians	Pedalcyclists	Motorcycles*	Mopeds*	Alcohol Involvement
2009	550	584	315	98	157	14	68	0	27.9%
2010	530	556	303	99	141	13	72	0	30.6%
2011	586	627	362	105	143	17	94	0	31.1%
2012	553	590	309	104	163	14	78	0	28.6%
2013	508	542	304	92	132	14	56	0	26.4%
2014	523	556	295	80	170	11	61	1	31.3%
2015	522	562	276	96	173	17	51	1	25.3%
2016	570	602	330	89	166	17	69	2	28.6%
2017	591	624	339	86	183	16	84	0	24.9%
2018	524	563	276	95	175	17	55	0	29.0%
TOTAL	5,457	5,806	3,109	944	1,603	150	688	4	28.4%

* Included in "Driver Totals" - If passenger, included in "Passenger Totals."

NJSP FATAL CRASH INVESTIGATIONS SUMMARY BY TROOP

LEGEND

EXPRESSWAY Atlantic City Expressway	TURNPIKE New Jersey Turnpike
CR County Road	MP Milepost
PARKWAY Garden State Parkway	SH State Highway
PIP Palisades Interstate Parkway	

TROOP A

Date	Time	Station	Road	MP	Municipality	County	Contributing Circumstances
01/04/2018	0136	WOODSTOWN	I-295	4.0	CARNEYS POINT TWSP	SALEM	DRIVER INATTENTION
01/10/2018	1751	WOODBINE	SH 9	21.6	DENNIS TWSP	CAPE MAY	PEDESTRIAN VIOLATION
01/19/2018	2221	PORT NORRIS	SH 49	42.7	MAURICE RIVER TWSP	CUMBERLAND	DRUNK DRIVING
02/25/2018	1615	BRIDGETON	SH 49	23.6	HOPEWELL TWSP	CUMBERLAND	UNDER INFLUENCE OF DRUGS
03/18/2018	1736	WOODBINE	CR 667	3.0	UPPER TWSP	CAPE MAY	FAILED TO OBEY STOP SIGN
03/18/2018	2103	BELLMAWR	I-295	17.4	EAST GREENWICH TWSP	GLOUCESTER	UNDER INFLUENCE OF DRUGS, UNKNOWN
03/25/2018	1239	WOODSTOWN	JILL RD	0.0	PILESGROVE TWSP	SALEM	UNSAFE SPEED
03/31/2018	1936	BRIDGETON	SH 49	22.7	HOPEWELL TWSP	CUMBERLAND	FAIL TO YIELD RIGHT OF WAY
04/10/2018	1351	WOODSTOWN	CR 611	0.5	ALLOWAY TWSP	SALEM	DRIVER INATTENTION
04/13/2018	1911	BELLMAWR	SH 55	48.2	ELK TWSP	GLOUCESTER	TIRES
04/16/2018	0819	WOODBINE	SH 9	22.3	UPPER TWSP	CAPE MAY	UNSAFE SPEED
04/21/2018	0321	BELLMAWR	SH 42	13.1	DEPTFORD TWSP	GLOUCESTER	DRIVER INATTENTION
05/19/2018	0245	PORT NORRIS	CR 676	2.2	COMMERCIAL TWSP	CUMBERLAND	DRUNK DRIVING
05/23/2018	1349	A.C.E.	EXPRESSWAY	35.4	WINSLOW TWSP	CAMDEN	DRIVER INATTENTION
06/15/2018	1448	WOODBINE	SH 47	19.3	DENNIS TWSP	CAPE MAY	DRUNK DRIVING
06/18/2018	0024	WOODSTOWN	I-295	3.3	CARNEYS POINT TWSP	SALEM	UNDER INFLUENCE OF DRUGS
06/26/2018	0955	BELLMAWR	SH 55	48.1	ELK TWSP	GLOUCESTER	UNDER INFLUENCE OF DRUGS
06/29/2018	0102	A.C.E.	EXPRESSWAY	39.5	WINSLOW TWSP	CAMDEN	UNDER INFLUENCE OF DRUGS
07/07/2018	1536	BUENA VISTA	SH 322	36.7	FOLSOM BORO	ATLANTIC	UNDER INFLUENCE OF DRUGS
07/10/2018	1520	BUENA VISTA	SH 54	4.8	BUENA VISTA TWSP	ATLANTIC	FAILURE TO KEEP RIGHT
07/11/2018	1250	BELLMAWR	SH 42	13.2	RUNNEMEDE BORO	CAMDEN	DRIVER INATTENTION
07/15/2018	0651	WOODSTOWN	CR 644	3.6	OLDMANS TWSP	SALEM	DRIVER INATTENTION
07/16/2018	2320	WOODBINE	CR 550	5.9	DENNIS TWSP	CAPE MAY	DRUNK DRIVING
08/01/2018	1255	A.C.E.	EXPRESSWAY	35.4	WINSLOW TWSP	CAMDEN	OTHER DRIVER ACTION
08/25/2018	2131	A.C.E.	EXPRESSWAY	5.7	PLEASANTVILLE CITY	ATLANTIC	PEDESTRIAN VIOLATION
10/03/2018	0318	BELLMAWR	SH 55	57.2	DEPTFORD TWSP	GLOUCESTER	DRUNK DRIVING
10/15/2018	0746	BRIDGETON	SH 56	0.6	UPPER DEERFIELD TWS	CUMBERLAND	FAILURE TO KEEP RIGHT
10/27/2018	2233	BELLMAWR	SH 42	14.1	BELLMAWR BORO	CAMDEN	UNDER INFLUENCE OF DRUGS
10/31/2018	0643	PORT NORRIS	SH 55	21.2	MAURICE RIVER TWSP	CUMBERLAND	DRUNK DRIVING
11/03/2018	2123	BELLMAWR	SH 42	9.2	GLOUCESTER TWSP	CAMDEN	UNDER INFLUENCE OF DRUGS
11/04/2018	1944	BELLMAWR	SH 55	52.6	MANTUA TWSP	GLOUCESTER	DRUNK DRIVING
11/06/2018	2357	PORT NORRIS	SH 347	3.0	MAURICE RIVER TWSP	CUMBERLAND	FAILURE TO KEEP RIGHT
11/21/2018	2122	BUENA VISTA	SH 40	35.2	BUENA VISTA TWSP	ATLANTIC	DRUNK DRIVING
12/07/2018	0256	BELLMAWR	I-676	0.8	CAMDEN CITY	CAMDEN	DRUNK DRIVING
12/17/2018	0002	BELLMAWR	I-295	35.0	CHERRY HILL TWSP	CAMDEN	DRUNK DRIVING

TROOP B

Date	Time	Station	Road	MP	Municipality	County	Contributing Circumstances
01/03/2018	1453	TOTOWA-SUB	I-280	7.6	WEST ORANGE TOWN	ESSEX	DRIVER INATTENTION
01/17/2018	1633	NETCONG	I-80	25.4	MOUNT OLIVE TWSP	MORRIS	TIRES
02/04/2018	1522	SOMERVILLE	I-78	41.8	WATCHUNG BORO	SOMERSET	IMPROPER LANE CHANGE, OTHER DRIVER ACTION
02/21/2018	1708	SUSSEX	SH 206	112.9	HAMPTON TWSP	SUSSEX	IMPROPER TURNING
03/28/2018	2334	HOPE	I-80	0.6	HARDWICK TWSP	WARREN	DRIVER INATTENTION
04/15/2018	0226	TOTOWA-SUB	I-287	63.5	MAHWAH TWSP	BERGEN	DRUNK DRIVING
05/11/2018	0616	SOMERVILLE	I-78	33.0	BERNARDS TWSP	SOMERSET	UNDER INFLUENCE OF DRUGS
05/12/2018	1255	SOMERVILLE	I-287	6.7	PISCATAWAY TWSP	MIDDLESEX	UNDER INFLUENCE OF DRUGS
05/13/2018	1509	SUSSEX	CR 614	1.0	FREDON TWSP	SUSSEX	DRUNK DRIVING
05/17/2018	1020	NETCONG	I-80	25.1	MOUNT OLIVE TWSP	MORRIS	WRONG WAY
05/25/2018	0800	WASHINGTON	SH 31	37.7	GLEN GARDNER BORO	HUNTERDON	FAIL TO OBEY TRAF CTRL DEV
05/27/2018	2058	NETCONG	I-80	42.2	PARSIPPANY-TROY HIL	MORRIS	UNDER INFLUENCE OF DRUGS
05/28/2018	1459	SUSSEX	SH 23	49.0	MONTAGUE TWSP	SUSSEX	UNDER INFLUENCE OF DRUGS
06/01/2018	0200	NETCONG	I-80	25.7	MOUNT OLIVE TWSP	MORRIS	ANIMALS IN ROADWAY
06/06/2018	1344	SOMERVILLE	I-287	18.0	BRIDGEWATER TWSP	SOMERSET	DRIVER INATTENTION
06/14/2018	0619	SOMERVILLE	SH 440	4.1	PERTH AMBOY CITY	MIDDLESEX	DRIVER INATTENTION, UNKNOWN
06/24/2018	0438	TOTOWA-SUB	I-80	57.1	WOODLAND PARK BORO	PASSAIC	DRUNK DRIVING
07/15/2018	1943	TOTOWA-SUB	I-80	58.9	PATERSON CITY	PASSAIC	PEDESTRIAN VIOLATION, UNKNOWN

TROOP B

Date	Time	Station	Road	MP	Municipality	County	Contributing Circumstances
07/19/2018	1446	SOMERVILLE	I-78	43.6	BERKELEY HEIGHTS TW	UNION	DRIVER INATTENTION
07/19/2018	1742	TOTOWA-SUB	BECKWITH AVE	0.0	PATERSON CITY	PASSAIC	PEDESTRIAN VIOLATION
07/29/2018	0301	NETCONG	I-80	26.4	MOUNT OLIVE TWSP	MORRIS	UNDER INFLUENCE OF DRUGS
08/06/2018	2001	HOPE	I-80	6.9	KNOWLTON TWSP	WARREN	UNDER INFLUENCE OF DRUGS
08/07/2018	1539	SUSSEX	SH 23	47.2	WANTAGE TWSP	SUSSEX	UNSAFE SPEED
08/14/2018	2101	SUSSEX	SH 94	17.0	FREDON TWSP	SUSSEX	UNDER INFLUENCE OF DRUGS
08/25/2018	0247	PERRYVILLE	I-78	1.3	ALPHA BORO	WARREN	DRUNK DRIVING
09/02/2018	0625	TOTOWA-SUB	I-280	2.4	EAST HANOVER TWSP	MORRIS	DRUNK DRIVING
09/10/2018	1441	SUSSEX	SH 206	102.7	ANDOVER BORO	SUSSEX	FAILURE TO KEEP RIGHT
09/30/2018	1506	NETCONG	I-80	33.6	WHARTON BORO	MORRIS	UNDER INFLUENCE OF DRUGS
10/19/2018	1514	NETCONG	I-80	37.1	ROCKAWAY TWSP	MORRIS	UNDER INFLUENCE OF DRUGS
10/29/2018	2206	TOTOWA-SUB	I-280	7.2	WEST ORANGE TOWN	ESSEX	TIRES
11/01/2018	1827	SUSSEX	SH 206	112.9	HAMPTON TWSP	SUSSEX	IMPROPER PASSING
11/08/2018	0416	TOTOWA-SUB	I-80	46.6	PARSIPPANY-TROY HIL	MORRIS	DRUNK DRIVING
11/18/2018	0253	TOTOWA-SUB	I-80	64.0	HACKENSACK CITY	BERGEN	IMPROPER PARKING
11/20/2018	1526	SOMERVILLE	I-287	3.0	EDISON TWSP	MIDDLESEX	DRIVER INATTENTION
11/27/2018	0959	SUSSEX	CR 623	2.2	LAFAYETTE TWSP	SUSSEX	DRIVER INATTENTION
12/02/2018	1040	SOMERVILLE	I-287	0.6	EDISON TWSP	MIDDLESEX	DRUNK DRIVING
12/13/2018	1805	TOTOWA-SUB	I-280	15.4	KEARNY TOWN	HUDSON	DRIVER INATTENTION
12/18/2018	2330	TOTOWA-SUB	I-287	67.1	MAHWAH TWSP	BERGEN	PEDESTRIAN VIOLATION
12/27/2018	0005	SOMERVILLE	I-78	33.6	BERNARDS TWSP	SOMERSET	DRUNK DRIVING

TROOP C

Date	Time	Station	Road	MP	Municipality	County	Contributing Circumstances
01/21/2018	0512	BORDENTOWN	I-295	45.9	WESTAMPTON TWSP	BURLINGTON	DRIVER INATTENTION, OTHER DRIVER ACTION
02/02/2018	0743	HAMILTON-SUB	I-195	13.1	UPPER FREEHOLD TWSP	MONMOUTH	DRIVER INATTENTION
02/13/2018	1755	BORDENTOWN	I-295	47.8	BURLINGTON TWSP	BURLINGTON	PEDESTRIAN VIOLATION
02/14/2018	2314	HAMILTON-SUB	I-195	23.2	JACKSON TWSP	OCEAN	UNDER INFLUENCE OF DRUGS
02/23/2018	1635	RED LION	SH 206	13.8	TABERNACLE TWSP	BURLINGTON	FAIL TO YIELD RIGHT OF WAY
03/28/2018	2226	BORDENTOWN	I-295	51.3	FLORENCE TWSP	BURLINGTON	PEDESTRIAN VIOLATION
05/26/2018	2046	RED LION	SH 70	26.5	WOODLAND TWSP	BURLINGTON	DRUNK DRIVING
06/24/2018	1553	RED LION	CR 532	7.2	TABERNACLE TWSP	BURLINGTON	DRUNK DRIVING
08/01/2018	1351	HAMILTON-SUB	CR 18	6.5	WALL TWSP	MONMOUTH	DRUNK DRIVING
08/03/2018	1322	RED LION	GILBERT ST	0.0	WOODLAND TWSP	BURLINGTON	UNKNOWN
09/14/2018	1944	BORDENTOWN	SH 38	14.9	HAINESPORT TWSP	BURLINGTON	FOLLOWING TOO CLOSELY
10/01/2018	2003	HAMILTON-SUB	I-295	74.4	EWING TWSP	MERCER	PEDESTRIAN VIOLATION
10/22/2018	1355	BORDENTOWN	I-295	51.6	FLORENCE TWSP	BURLINGTON	DRIVER INATTENTION
10/30/2018	0511	HAMILTON-SUB	I-195	3.0	HAMILTON TWSP	MERCER	DRIVER INATTENTION
11/09/2018	1715	RED LION	SH 72	6.6	WOODLAND TWSP	BURLINGTON	IMPROPER PASSING
11/25/2018	1803	BORDENTOWN	I-295	37.9	MOUNT LAUREL TWSP	BURLINGTON	DRUNK DRIVING, UNKNOWN
12/22/2018	0302	RED LION	CR 563	43.0	WOODLAND TWSP	BURLINGTON	DRUNK DRIVING
12/26/2018	2255	HAMILTON-SUB	I-295	66.6	LAWRENCE TWSP	MERCER	DRIVER INATTENTION

TROOP D — NEW JERSEY TURNPIKE

Date	Time	Station	Road	MP	Municipality	County	Contributing Circumstances
01/03/2018	0244	CRANBURY	TURNPIKE	74.0	MONROE TWSP	MIDDLESEX	UNDER INFLUENCE OF DRUGS
01/05/2018	0621	NEWARK	TURNPIKE	104.6	NEWARK CITY	ESSEX	PEDESTRIAN VIOLATION
01/06/2018	0042	CRANBURY	TURNPIKE	72.4	CRANBURY TWSP	MIDDLESEX	WRONG WAY
05/08/2018	1635	NEWARK	TURNPIKE	108.8	KEARNY TOWN	HUDSON	OTHER DRIVER ACTION
06/08/2018	1635	NEWARK	TURNPIKE	104.4	NEWARK CITY	ESSEX	DRIVER INATTENTION
06/11/2018	1128	CRANBURY	TURNPIKE	93.6	WOODBRIIDGE TWSP	MIDDLESEX	DRUNK DRIVING
07/18/2018	1737	NEWARK	TURNPIKE	114.8	CARLSTADT BORO	BERGEN	DRIVER INATTENTION
08/11/2018	0134	CRANBURY	TURNPIKE	60.2	ROBBINSVILLE TWSP	MERCER	DRIVER INATTENTION
08/19/2018	0245	NEWARK	TURNPIKE	97.7	LINDEN CITY	UNION	UNDER INFLUENCE OF DRUGS
09/02/2018	1638	NEWARK	TURNPIKE	104.7	NEWARK CITY	ESSEX	UNDER INFLUENCE OF DRUGS
09/26/2018	2120	NEWARK	TURNPIKE	120.5	ENGLEWOOD CITY	BERGEN	IMPROPER LANE CHANGE
10/29/2018	0258	NEWARK	TURNPIKE	118.2	RIDGEFIELD PARK TWS	BERGEN	PEDESTRIAN VIOLATION
11/12/2018	1417	MOORESTOWN	TURNPIKE	38.0	MOUNT LAUREL TWSP	BURLINGTON	DRIVER INATTENTION

TROOP D — GARDEN STATE PARKWAY

Date	Time	Station	Road	MP	Municipality	County	Contributing Circumstances
01/25/2018	1658	HOLMDEL	PARKWAY	109.9	MIDDLETOWN TWSP	MONMOUTH	FAILURE TO KEEP RIGHT
01/27/2018	0716	HOLMDEL	PARKWAY	110.8	MIDDLETOWN TWSP	MONMOUTH	UNDER INFLUENCE OF DRUGS
02/18/2018	2304	HOLMDEL	PARKWAY	128.7	WOODBIDGE TWSP	MIDDLESEX	DRUNK DRIVING
03/07/2018	1243	GALLOWAY	PARKWAY	56.4	LITTLE EGG HARBOR T	OCEAN	UNSAFE SPEED
03/24/2018	2333	BLOOMFIELD	PARKWAY	147.6	EAST ORANGE CITY	ESSEX	UNDER INFLUENCE OF DRUGS
03/27/2018	1429	BLOOMFIELD	PARKWAY	142.5	HILLSIDE TWSP	UNION	DRIVER INATTENTION
04/22/2018	0549	GALLOWAY	PARKWAY	5.6	MIDDLE TWSP	CAPE MAY	DRUNK DRIVING
04/30/2018	0041	HOLMDEL	PARKWAY	107.3	TINTON FALLS BORO	MONMOUTH	UNDER INFLUENCE OF DRUGS
05/13/2018	1402	BLOOMFIELD	PARKWAY	132.0	WOODBIDGE TWSP	MIDDLESEX	FAILURE TO KEEP RIGHT
06/12/2018	2130	BLOOMFIELD	PARKWAY	131.2	WOODBIDGE TWSP	MIDDLESEX	IMPROPER LANE CHANGE
06/15/2018	2124	BLOOMFIELD	PARKWAY	169.9	WOODCLIFF LAKE BORO	BERGEN	UNDER INFLUENCE OF DRUGS
07/29/2018	1816	HOLMDEL	PARKWAY	90.1	LAKEWOOD TWSP	OCEAN	UNDER INFLUENCE OF DRUGS
10/04/2018	0526	GALLOWAY	PARKWAY	57.2	LITTLE EGG HARBOR T	OCEAN	UNDER INFLUENCE OF DRUGS
10/07/2018	0312	GALLOWAY	PARKWAY	42.1	GALLOWAY TWSP	ATLANTIC	UNDER INFLUENCE OF DRUGS
10/21/2018	0010	HOLMDEL	PARKWAY	129.7	WOODBIDGE TWSP	MIDDLESEX	PEDESTRIAN VIOLATION
11/26/2018	0130	BLOOMFIELD	PARKWAY	132.6	WOODBIDGE TWSP	MIDDLESEX	DRUNK DRIVING
12/26/2018	0250	GALLOWAY	PARKWAY	81.5	TOMS RIVER	OCEAN	DRUNK DRIVING

FATAL CRASHES BY COUNTY, MUNICIPALITY, DATE, TIME AND LOCATION

LEGEND

EXPRESSWAY Atlantic City Expressway	TURNPIKE New Jersey Turnpike
CR County Road	MP Milepost
PARKWAY Garden State Parkway	SH State Highway
PIP Palisades Interstate Parkway	

ATLANTIC COUNTY

Municipality	Date	Day	Time	Road	MP	Persons Killed
EGG HARBOR TWSP	01/15/2018	MONDAY	1132	ALDER AVE	--	1 DRIVER
HAMMONTON TOWN	02/18/2018	SUNDAY	0838	SH 206	1.3	1 DRIVER
HAMMONTON TOWN	03/09/2018	FRIDAY	1629	LINE ST	--	1 DRIVER
HAMMONTON TOWN	03/29/2018	THURSDAY	2101	SH 206	4.6	1 DRIVER
HAMILTON TWSP	04/19/2018	THURSDAY	1808	SH 322	49.7	1 DRIVER
HAMMONTON TOWN	04/26/2018	THURSDAY	1639	CR 561	20.0	1 PEDESTRIAN
EGG HARBOR TWSP	05/04/2018	FRIDAY	2254	SH 40	56.3	1 DRIVER
ATLANTIC CITY	05/13/2018	SUNDAY	2014	NORTH MASSACHUSETTS AVE	--	1 DRIVER
PLEASANTVILLE CITY	06/25/2018	MONDAY	1515	CR 646	6.4	1 PEDESTRIAN
HAMMONTON TOWN	07/03/2018	TUESDAY	1355	CR 542	1.3	1 DRIVER
FOLSOM BORO	07/07/2018	SATURDAY	1536	SH 322	36.7	1 DRIVER
BUENA VISTA TWSP	07/10/2018	TUESDAY	1520	SH 54	4.8	1 DRIVER
MULLICA TWSP	07/27/2018	FRIDAY	2217	SH 30	36.6	1 PEDESTRIAN
MULLICA TWSP	07/31/2018	TUESDAY	1701	SH 30	39.8	1 PASSENGER
EGG HARBOR CITY	08/13/2018	MONDAY	0501	SH 30	41.3	1 PEDESTRIAN
PLEASANTVILLE CITY	08/25/2018	SATURDAY	2131	EXPRESSWAY	5.7	1 PEDESTRIAN
ATLANTIC CITY	09/02/2018	SUNDAY	1051	SH 87	0.5	1 DRIVER, 1 PASSENGER
HAMMONTON TOWN	09/16/2018	SUNDAY	1341	BAIRDMORE AVE	--	1 PASSENGER
ATLANTIC CITY	10/06/2018	SATURDAY	0829	SH 40	61.9	1 PASSENGER
GALLOWAY TWSP	10/07/2018	SUNDAY	0312	PARKWAY	42.1	1 DRIVER, 2 PASSENGERS
PLEASANTVILLE CITY	10/09/2018	TUESDAY	1323	SH 9	40.0	1 DRIVER
MULLICA TWSP	10/23/2018	TUESDAY	1527	CR 561	12.4	1 DRIVER
BUENA VISTA TWSP	11/21/2018	WEDNESDAY	2122	SH 40	35.2	1 DRIVER
ABSECON CITY	12/19/2018	WEDNESDAY	2338	CR 634	0.7	1 DRIVER
HAMILTON TWSP	12/20/2018	THURSDAY	0251	CR 552	25.5	1 PASSENGER
HAMILTON TWSP	12/25/2018	TUESDAY	0619	LANDIS AVE	--	1 DRIVER
PLEASANTVILLE CITY	12/28/2018	FRIDAY	0628	SH 40	59.5	1 PEDESTRIAN

BERGEN COUNTY

Municipality	Date	Day	Time	Road	MP	Persons Killed
TETERBORO BORO	01/05/2018	FRIDAY	0551	SH 46	68.5	1 PEDESTRIAN
WESTWOOD BORO	02/06/2018	TUESDAY	1011	CR 104	0.1	1 PEDESTRIAN
OAKLAND BORO	02/21/2018	WEDNESDAY	0944	THACKERAY RD	--	1 PEDESTRIAN
ELMWOOD PARK BORO	02/23/2018	FRIDAY	0013	SH 46	64.8	1 PEDESTRIAN
MAHWAH TWSP	04/15/2018	SUNDAY	0226	I-287	63.5	1 DRIVER
GARFIELD CITY	04/24/2018	TUESDAY	1317	LANZA AVE	1.1	1 PEDALCYCLIST
FAIR LAWN BORO	04/27/2018	FRIDAY	2141	PLAZA RD	--	1 PASSENGER
HILLSDALE BORO	05/19/2018	SATURDAY	2357	CR 503	14.3	1 DRIVER
WALLINGTON BORO	06/03/2018	SUNDAY	0228	MOUNT PLEASANT AVE	0.1	1 DRIVER
MAYWOOD BORO	06/05/2018	TUESDAY	1358	WEST SPRING VALLEY AVE	0.6	1 PEDESTRIAN
WOODCLIFF LAKE BORO	06/15/2018	FRIDAY	2124	PARKWAY	169.9	1 DRIVER
NORTHVALE BORO	06/22/2018	FRIDAY	0611	CR 505	20.5	1 PEDESTRIAN
ALPINE BORO	07/05/2018	THURSDAY	1708	PIP	7.7	1 DRIVER
FORT LEE BORO	07/08/2018	SUNDAY	1915	TURNPIKE	77.7	1 DRIVER
CARLSTADT BORO	07/18/2018	WEDNESDAY	1737	TURNPIKE	114.8	1 PASSENGER
CLOSTER BORO	08/24/2018	FRIDAY	1952	HERBERT AVE	0.4	1 DRIVER
GARFIELD CITY	09/17/2018	MONDAY	1906	MACARTHUR AVE	1.0	1 PEDESTRIAN
ELMWOOD PARK BORO	09/18/2018	TUESDAY	0608	SH 4	0.4	1 PEDESTRIAN
BERGENFIELD BORO	09/21/2018	FRIDAY	1022	CR 39	5.5	1 PEDESTRIAN
RIDGEWOOD TWSP	09/24/2018	MONDAY	1920	WEST RIDGEWOOD AVE	--	1 PEDESTRIAN
ENGLEWOOD CITY	09/26/2018	WEDNESDAY	2120	TURNPIKE	120.5	1 DRIVER
FORT LEE BORO	10/03/2018	WEDNESDAY	0931	BRIDGE PLAZA NORTH	0.3	1 PEDESTRIAN
CRESSKILL BORO	10/13/2018	SATURDAY	0423	CR 505	14.7	1 DRIVER
ELMWOOD PARK BORO	10/19/2018	FRIDAY	2156	SH 4	0.4	1 PEDESTRIAN
NEW MILFORD BORO	10/25/2018	THURSDAY	0627	CR 70	1.0	1 PEDESTRIAN
RIDGEFIELD PARK TWS	10/29/2018	MONDAY	0258	TURNPIKE	118.2	1 PEDESTRIAN
HACKENSACK CITY	11/18/2018	SUNDAY	0253	I-80	64.0	1 PASSENGER
BOGOTA BORO	12/12/2018	WEDNESDAY	1936	CR 56	1.2	1 PEDESTRIAN

BERGEN COUNTY

Municipality	Date	Day	Time	Road	MP	Persons Killed
MAHWAH TWSP	12/18/2018	TUESDAY	2330	I-287	67.1	1 PEDESTRIAN
FORT LEE BORO	12/19/2018	WEDNESDAY	1654	CR 56	3.9	1 PEDESTRIAN
ELMWOOD PARK BORO	12/20/2018	THURSDAY	1823	CR 507	12.1	1 PEDESTRIAN
EAST RUTHERFORD BOR	12/21/2018	FRIDAY	2336	SH 3	8.1	1 PEDESTRIAN

BURLINGTON COUNTY

Municipality	Date	Day	Time	Road	MP	Persons Killed
WILLINGBORO TWSP	01/13/2018	SATURDAY	1639	SH 130	41.6	1 DRIVER, 1 PASSENGER
BURLINGTON CITY	01/14/2018	SUNDAY	1259	RIVERBANK DR	--	1 PASSENGER
WESTAMPTON TWSP	01/21/2018	SUNDAY	0512	I-295	45.9	1 DRIVER
MOORESTOWN TWSP	01/22/2018	MONDAY	1737	CENTERTON RD	1.0	1 DRIVER
EVESHAM TWSP	01/27/2018	SATURDAY	1208	CR 607	1.2	1 DRIVER
BURLINGTON TWSP	02/13/2018	TUESDAY	1755	I-295	47.8	1 PEDESTRIAN
MAPLE SHADE TWSP	02/15/2018	THURSDAY	0618	SH 73	27.9	1 PEDESTRIAN
PEMBERTON TWSP	02/19/2018	MONDAY	2011	SH 70	33.3	1 DRIVER
TABERNACLE TWSP	02/23/2018	FRIDAY	1635	SH 206	13.8	1 DRIVER
LUMBERTON TWSP	02/26/2018	MONDAY	0942	CR 612	10.4	1 DRIVER
FLORENCE TWSP	03/28/2018	WEDNESDAY	2226	I-295	51.3	1 PEDESTRIAN
PEMBERTON TWSP	04/07/2018	SATURDAY	2349	CR 669	0.3	1 DRIVER
EDGEWATER PARK TWSP	04/10/2018	TUESDAY	2147	SH 130	42.7	1 PEDESTRIAN
CINNAMINSON TWSP	04/11/2018	WEDNESDAY	1400	SH 90	3.1	1 DRIVER
PEMBERTON TWSP	05/03/2018	THURSDAY	1359	CR 646	3.2	1 DRIVER
BURLINGTON TWSP	05/03/2018	THURSDAY	2127	SH 130	49.0	1 PEDALCYCLIST
EASTHAMPTON TWSP	05/05/2018	SATURDAY	1435	SH 206	24.8	2 DRIVERS, 1 PASSENGER
BORDENTOWN TWSP	05/14/2018	MONDAY	2215	SH 130	56.0	1 PEDESTRIAN
MOUNT LAUREL TWSP	05/17/2018	THURSDAY	2037	SH 73	26.9	1 PEDESTRIAN
WOODLAND TWSP	05/26/2018	SATURDAY	2046	SH 70	26.5	1 DRIVER
MOUNT HOLLY TWSP	05/28/2018	MONDAY	0110	SH 38	17.2	1 PEDESTRIAN
TABERNACLE TWSP	06/24/2018	SUNDAY	1553	CR 532	7.2	1 DRIVER
PEMBERTON TWSP	07/02/2018	MONDAY	0512	CHOCTAW DR	--	1 PEDESTRIAN
SPRINGFIELD TWSP	07/12/2018	THURSDAY	0818	SH 206	29.0	1 PASSENGER
BURLINGTON CITY	07/31/2018	TUESDAY	1058	SH 130	47.1	2 PASSENGERS
WOODLAND TWSP	08/03/2018	FRIDAY	1322	GILBERT ST	--	1 PEDESTRIAN
MOUNT LAUREL TWSP	08/19/2018	SUNDAY	0039	SH 73	26.5	1 DRIVER
EDGEWATER PARK TWSP	08/19/2018	SUNDAY	0321	SH 130	43.5	1 PEDESTRIAN
BURLINGTON TWSP	08/21/2018	TUESDAY	2350	CR 635	6.4	1 PEDESTRIAN
BURLINGTON TWSP	09/04/2018	TUESDAY	2310	SH 130	49.0	1 PEDESTRIAN
HAINESPORT TWSP	09/14/2018	FRIDAY	1944	SH 38	14.9	1 DRIVER
MOUNT LAUREL TWSP	09/24/2018	MONDAY	0607	CR 635	1.8	1 DRIVER
FLORENCE TWSP	10/22/2018	MONDAY	1355	I-295	51.6	1 DRIVER
PEMBERTON TWSP	10/29/2018	MONDAY	2156	SH 70	32.3	1 DRIVER
WOODLAND TWSP	11/09/2018	FRIDAY	1715	SH 72	6.6	1 DRIVER
MOUNT LAUREL TWSP	11/12/2018	MONDAY	1417	TURNPIKE	38.0	1 DRIVER
BURLINGTON CITY	11/15/2018	THURSDAY	0441	SH 130	45.7	1 DRIVER
MOUNT LAUREL TWSP	11/25/2018	SUNDAY	1803	I-295	37.9	1 PASSENGER
MOUNT HOLLY TWSP	12/20/2018	THURSDAY	1657	CR 537	19.2	1 PEDESTRIAN
WOODLAND TWSP	12/22/2018	SATURDAY	0302	CR 563	43.0	1 PASSENGER

CAMDEN COUNTY

Municipality	Date	Day	Time	Road	MP	Persons Killed
CAMDEN CITY	01/03/2018	WEDNESDAY	1759	CR 608	0.7	1 PEDESTRIAN
WINSLOW TWSP	01/10/2018	WEDNESDAY	1035	SH 30	23.2	1 DRIVER
SOMERDALE BORO	01/10/2018	WEDNESDAY	1659	SH 30	10.6	1 DRIVER
CHERRY HILL TWSP	01/11/2018	THURSDAY	0231	SH 38	3.2	1 DRIVER
CAMDEN CITY	01/17/2018	WEDNESDAY	2334	SH 30	2.6	1 PEDESTRIAN
CHESILHURST BORO	02/12/2018	MONDAY	0606	SH 30	21.7	1 PEDESTRIAN
CAMDEN CITY	02/15/2018	THURSDAY	1617	CR 601	0.2	1 PEDALCYCLIST
BERLIN BORO	02/20/2018	TUESDAY	1049	SH 30	16.3	2 DRIVERS, 1 PASSENGER
CAMDEN CITY	04/08/2018	SUNDAY	1146	CR 543	0.3	1 DRIVER
CAMDEN CITY	04/13/2018	FRIDAY	1510	PRINCESS ST	--	1 PEDESTRIAN
LINDENWOLD BORO	05/17/2018	THURSDAY	1149	EAST MAPLE AVE	--	1 DRIVER
WINSLOW TWSP	05/23/2018	WEDNESDAY	1349	EXPRESSWAY	35.4	1 PASSENGER
CAMDEN CITY	05/24/2018	THURSDAY	1924	CR 601	1.3	1 DRIVER
CAMDEN CITY	06/03/2018	SUNDAY	0604	CR 543	0.1	1 DRIVER
WATERFORD TWSP	06/15/2018	FRIDAY	2333	CR 536	37.2	1 DRIVER
CAMDEN CITY	06/17/2018	SUNDAY	2325	CR 610	0.6	1 DRIVER
CAMDEN CITY	06/24/2018	SUNDAY	1317	NORTH 26TH ST	--	1 DRIVER
VOORHEES TWSP	06/25/2018	MONDAY	1807	CR 561	41.3	1 DRIVER
WINSLOW TWSP	06/26/2018	TUESDAY	1348	CR 706	3.3	1 PEDALCYCLIST
WINSLOW TWSP	06/29/2018	FRIDAY	0102	EXPRESSWAY	39.5	1 DRIVER

CAMDEN COUNTY

Municipality	Date	Day	Time	Road	MP	Persons Killed
CHERRY HILL TWSP	07/02/2018	MONDAY	1350	CR 616	2.6	1 PEDALCYCLIST
CAMDEN CITY	07/06/2018	FRIDAY	0216	I-676	4.5	1 DRIVER
RUNNEMEDE BORO	07/11/2018	WEDNESDAY	1250	SH 42	13.2	1 PASSENGER
BERLIN BORO	07/25/2018	WEDNESDAY	1709	SH 30	15.1	1 DRIVER, 1 PASSENGER
PENNSAUKEN TWSP	07/26/2018	THURSDAY	1052	SH 73	32.6	1 PEDESTRIAN
CAMDEN CITY	07/28/2018	SATURDAY	0338	SH 30	1.6	1 PASSENGER
WINSLOW TWSP	08/01/2018	WEDNESDAY	1255	EXPRESSWAY	35.4	1 DRIVER
WINSLOW TWSP	09/02/2018	SUNDAY	1504	CR 561	24.9	1 DRIVER
WINSLOW TWSP	09/21/2018	FRIDAY	1018	CR 705	3.8	1 DRIVER
CAMDEN CITY	09/27/2018	THURSDAY	1336	ATLANTIC AVE	--	1 DRIVER
RUNNEMEDE BORO	09/27/2018	THURSDAY	2014	SH 168	5.6	1 PEDESTRIAN
BELLMAWR BORO	10/27/2018	SATURDAY	2233	SH 42	14.1	1 DRIVER
AUDUBON BORO	11/01/2018	THURSDAY	0253	SOUTH LOGAN AVE	--	1 DRIVER
GLOUCESTER TWSP	11/03/2018	SATURDAY	2123	SH 42	9.2	1 DRIVER, 1 PASSENGER
CAMDEN CITY	11/18/2018	SUNDAY	1549	SH 30	2.3	1 PASSENGER
LINDENWOLD BORO	11/25/2018	SUNDAY	1553	SH 30	12.8	1 DRIVER
GLOUCESTER TWSP	12/04/2018	TUESDAY	1818	CR 706	8.9	1 DRIVER
PENNSAUKEN TWSP	12/06/2018	THURSDAY	1234	CR 537	5.4	1 PASSENGER
CAMDEN CITY	12/07/2018	FRIDAY	0256	I-676	0.8	1 DRIVER
CAMDEN CITY	12/15/2018	SATURDAY	1715	SOUTH 11TH ST	--	1 PEDESTRIAN
CHERRY HILL TWSP	12/17/2018	MONDAY	0002	I-295	35.0	1 DRIVER
WINSLOW TWSP	12/25/2018	TUESDAY	1939	PINEY HOLLOW RD	--	1 DRIVER

CAPE MAY COUNTY

Municipality	Date	Day	Time	Road	MP	Persons Killed
DENNIS TWSP	01/10/2018	WEDNESDAY	1751	SH 9	21.6	1 PEDESTRIAN
UPPER TWSP	03/18/2018	SUNDAY	1736	CR 667	3.0	1 DRIVER
UPPER TWSP	04/16/2018	MONDAY	0819	SH 9	22.3	1 DRIVER
MIDDLE TWSP	04/22/2018	SUNDAY	0549	PARKWAY	5.6	1 DRIVER
DENNIS TWSP	06/15/2018	FRIDAY	1448	SH 47	19.3	1 DRIVER
MIDDLE TWSP	07/05/2018	THURSDAY	0509	SH 47	2.1	1 DRIVER
DENNIS TWSP	07/16/2018	MONDAY	2320	CR 550	5.9	1 DRIVER
MIDDLE TWSP	08/04/2018	SATURDAY	1145	CR 657	7.5	1 DRIVER
MIDDLE TWSP	08/28/2018	TUESDAY	1728	GEORGE ST	--	1 DRIVER
MIDDLE TWSP	11/06/2018	TUESDAY	1151	SH 9	16.2	1 DRIVER

CUMBERLAND COUNTY

Municipality	Date	Day	Time	Road	MP	Persons Killed
MAURICE RIVER TWSP	01/19/2018	FRIDAY	2221	SH 49	42.7	1 DRIVER
VINELAND CITY	02/08/2018	THURSDAY	0619	NORTH MILL RD	--	1 DRIVER
HOPEWELL TWSP	02/25/2018	SUNDAY	1615	SH 49	23.6	1 DRIVER, 1 PASSENGER
VINELAND CITY	03/26/2018	MONDAY	2124	CR 540	38.3	1 PASSENGER
HOPEWELL TWSP	03/31/2018	SATURDAY	1936	SH 49	22.7	1 DRIVER
MILLVILLE CITY	04/18/2018	WEDNESDAY	2158	SH 47	41.6	1 PEDESTRIAN
MILLVILLE CITY	05/11/2018	FRIDAY	2118	NORTH ST	--	1 PEDALCYCLIST
BRIDGETON CITY	05/12/2018	SATURDAY	1614	CR 552	1.1	1 DRIVER
COMMERCIAL TWSP	05/19/2018	SATURDAY	0245	CR 676	2.2	1 DRIVER
BRIDGETON CITY	05/21/2018	MONDAY	0519	CR 638	4.2	1 DRIVER
MILLVILLE CITY	06/10/2018	SUNDAY	0814	CR 698	8.3	1 DRIVER
VINELAND CITY	08/19/2018	SUNDAY	1207	WEST CHESTNUT AVE	--	1 DRIVER
VINELAND CITY	10/11/2018	THURSDAY	2034	SH 47	43.0	1 PEDESTRIAN
UPPER DEERFIELD TWS	10/15/2018	MONDAY	0746	SH 56	0.6	1 DRIVER
MAURICE RIVER TWSP	10/31/2018	WEDNESDAY	0643	SH 55	21.2	1 DRIVER
MAURICE RIVER TWSP	11/06/2018	TUESDAY	2357	SH 347	3.0	1 DRIVER
BRIDGETON CITY	12/16/2018	SUNDAY	2114	CR 621	2.0	1 DRIVER
VINELAND CITY	12/27/2018	THURSDAY	2227	NORTH MILL RD	--	1 DRIVER

ESSEX COUNTY

Municipality	Date	Day	Time	Road	MP	Persons Killed
NEWARK CITY	01/02/2018	TUESDAY	0754	SH 1	47.8	1 DRIVER
WEST ORANGE TOWN	01/03/2018	WEDNESDAY	1453	I-280	7.6	1 DRIVER
NEWARK CITY	01/05/2018	FRIDAY	0621	TURNPIKE	104.6	1 PEDESTRIAN
NUTLEY TOWN	01/11/2018	THURSDAY	2003	CR 648	0.5	1 PEDESTRIAN
NEWARK CITY	01/14/2018	SUNDAY	0036	CR 510	26.7	1 PEDESTRIAN
MAPLEWOOD TWSP	02/20/2018	TUESDAY	1239	SH 124	14.7	1 DRIVER
ORANGE CITY	02/21/2018	WEDNESDAY	1920	CR 638	4.1	1 PEDESTRIAN
MONTCLAIR TOWN	02/24/2018	SATURDAY	1819	CR 642	0.3	1 PEDESTRIAN
WEST ORANGE TOWN	02/26/2018	MONDAY	2000	CR 636	2.9	1 PEDESTRIAN
NEWARK CITY	03/03/2018	SATURDAY	1444	BROAD ST	--	1 PEDESTRIAN

ESSEX COUNTY

Municipality	Date	Day	Time	Road	MP	Persons Killed
NEWARK CITY	03/21/2018	WEDNESDAY	1427	CR 508	9.8	1 PASSENGER
EAST ORANGE CITY	03/24/2018	SATURDAY	2333	PARKWAY	147.6	1 PEDESTRIAN
NEWARK CITY	05/05/2018	SATURDAY	2244	SOUTH 14TH ST	--	1 PEDESTRIAN
LIVINGSTON TWSP	05/16/2018	WEDNESDAY	1305	CR 510	19.2	1 DRIVER
NEWARK CITY	06/08/2018	FRIDAY	1635	TURNPIKE	104.4	1 DRIVER, 1 PASSENGER
EAST ORANGE CITY	06/18/2018	MONDAY	1910	PROSPECT ST	--	1 DRIVER
IRVINGTON TOWN	07/03/2018	TUESDAY	0908	CR 603	1.4	1 PEDESTRIAN
LIVINGSTON TWSP	07/05/2018	THURSDAY	1353	GOODHART DR	--	1 PEDESTRIAN
MAPLEWOOD TWSP	07/07/2018	SATURDAY	0215	SH 124	14.4	1 PEDESTRIAN
NEWARK CITY	07/10/2018	TUESDAY	1644	THOMAS ST	--	1 PEDALCYCLIST
SOUTH ORANGE VILLAG	07/16/2018	MONDAY	0147	CR 510	25.4	1 PASSENGER
NEWARK CITY	07/16/2018	MONDAY	2250	SEYMOUR AVE	--	1 PEDESTRIAN
NEWARK CITY	08/03/2018	FRIDAY	0058	SH 27	36.7	1 PEDESTRIAN
EAST ORANGE CITY	08/04/2018	SATURDAY	1806	PRINCETON ST	--	1 DRIVER
NEWARK CITY	09/02/2018	SUNDAY	1638	TURNPIKE	104.7	1 DRIVER
NEWARK CITY	09/03/2018	MONDAY	0957	MONTCLAIR AVE	--	1 DRIVER
NEWARK CITY	09/05/2018	WEDNESDAY	2038	SH 21	3.6	1 PEDALCYCLIST
CALDWELL BORO	09/06/2018	THURSDAY	1901	CR 527	80.6	1 PEDESTRIAN
IRVINGTON TOWN	09/27/2018	THURSDAY	2135	CR 603	1.1	1 PEDESTRIAN
LIVINGSTON TWSP	09/28/2018	FRIDAY	2322	CR 510	18.3	1 PEDESTRIAN
NEWARK CITY	10/01/2018	MONDAY	2112	RAYMOND BLVD	--	1 PEDESTRIAN
NEWARK CITY	10/08/2018	MONDAY	0334	SH 1	46.3	1 DRIVER
WEST ORANGE TOWN	10/29/2018	MONDAY	2206	I-280	7.2	1 PASSENGER
MONTCLAIR TOWN	10/31/2018	WEDNESDAY	0632	CR 506	5.6	1 PEDESTRIAN
NEWARK CITY	11/03/2018	SATURDAY	0455	SH 27	36.7	1 DRIVER
IRVINGTON TOWN	11/07/2018	WEDNESDAY	0539	CR 602	0.7	1 PEDESTRIAN
NEWARK CITY	11/10/2018	SATURDAY	0202	SH 21	2.8	1 DRIVER
NEWARK CITY	11/13/2018	TUESDAY	2120	CR 508	10.8	1 PEDESTRIAN
NEWARK CITY	11/17/2018	SATURDAY	1857	ROSEVILLE AVE	--	1 PEDESTRIAN
NEWARK CITY	11/18/2018	SUNDAY	1910	CR 601	1.7	1 PEDESTRIAN
MILLBURN TWSP	11/26/2018	MONDAY	1703	LACKAWANNA PL	--	1 PEDESTRIAN
GLEN RIDGE BORO	11/26/2018	MONDAY	2200	CR 506	7.6	1 DRIVER, 1 PASSENGER
NEWARK CITY	12/07/2018	FRIDAY	1308	CLINTON AVE	--	1 PEDESTRIAN

GLOUCESTER COUNTY

Municipality	Date	Day	Time	Road	MP	Persons Killed
LOGAN TWSP	01/02/2018	TUESDAY	0753	SH 322	2.8	1 DRIVER
HARRISON TWSP	01/21/2018	SUNDAY	1658	SH 322	13.3	1 DRIVER, 1 PASSENGER
MONROE TWSP	02/12/2018	MONDAY	1612	SH 322	22.9	1 DRIVER
LOGAN TWSP	02/19/2018	MONDAY	1851	SH 322	3.6	1 PASSENGER
WASHINGTON TWSP	02/24/2018	SATURDAY	0314	SH 42	5.3	1 PEDESTRIAN
MONROE TWSP	03/15/2018	THURSDAY	1240	SH 322	29.1	1 DRIVER
EAST GREENWICH TWSP	03/18/2018	SUNDAY	2103	I-295	17.4	1 PEDESTRIAN
ELK TWSP	04/13/2018	FRIDAY	1911	SH 55	48.2	1 PASSENGER
GLASSBORO BORO	04/16/2018	MONDAY	1912	CR 553	42.1	1 DRIVER, 1 PASSENGER
DEPTFORD TWSP	04/21/2018	SATURDAY	0321	SH 42	13.1	1 DRIVER, 1 PASSENGER
MANTUA TWSP	04/21/2018	SATURDAY	2010	SH 45	22.4	1 PASSENGER
WOOLWICH TWSP	04/30/2018	MONDAY	1020	SH 322	7.5	1 DRIVER
FRANKLIN TWSP	05/06/2018	SUNDAY	1226	CR 557	35.4	1 PASSENGER
ELK TWSP	06/26/2018	TUESDAY	0955	SH 55	48.1	1 PASSENGER
MONROE TWSP	07/04/2018	WEDNESDAY	1207	BROADLANE RD	--	1 DRIVER
MANTUA TWSP	07/21/2018	SATURDAY	1512	CR 553	4.8	1 PASSENGER
FRANKLIN TWSP	07/22/2018	SUNDAY	0610	CR 615	1.3	1 DRIVER
HARRISON TWSP	08/15/2018	WEDNESDAY	1051	SH 322	11.6	1 DRIVER
MONROE TWSP	08/23/2018	THURSDAY	2219	CR 538	23.7	1 DRIVER
WOODBURY CITY	09/09/2018	SUNDAY	0335	SH 45	26.5	1 PEDESTRIAN
MONROE TWSP	09/10/2018	MONDAY	1437	WINSLOW RD	--	1 PASSENGER
DEPTFORD TWSP	10/03/2018	WEDNESDAY	0318	SH 55	57.2	1 DRIVER
MONROE TWSP	10/15/2018	MONDAY	1327	SH 322	31.3	1 DRIVER
MONROE TWSP	10/28/2018	SUNDAY	1357	SH 42	29.0	2 DRIVERS
MONROE TWSP	10/31/2018	WEDNESDAY	1939	SH 322	25.7	1 DRIVER
WOOLWICH TWSP	11/04/2018	SUNDAY	0059	CR 620	4.6	1 DRIVER
MANTUA TWSP	11/04/2018	SUNDAY	1944	SH 55	52.6	1 DRIVER, 1 PASSENGER
FRANKLIN TWSP	11/11/2018	SUNDAY	2327	SH 40	29.3	1 PEDESTRIAN
MANTUA TWSP	11/15/2018	THURSDAY	1815	CR 635	1.6	1 DRIVER
FRANKLIN TWSP	11/24/2018	SATURDAY	1531	CR 555	24.6	1 PASSENGER
MONROE TWSP	11/30/2018	FRIDAY	1858	SH 42	0.5	1 PEDESTRIAN
FRANKLIN TWSP	12/01/2018	SATURDAY	0814	SH 47	57.6	1 PEDALCYCLIST
WASHINGTON TWSP	12/13/2018	THURSDAY	1154	CR 655	9.2	1 PEDESTRIAN

HUDSON COUNTY

Municipality	Date	Day	Time	Road	MP	Persons Killed
JERSEY CITY	01/17/2018	WEDNESDAY	0631	GRAND ST	--	1 PEDESTRIAN
JERSEY CITY	01/23/2018	TUESDAY	0456	CR 501	29.4	1 PEDESTRIAN
JERSEY CITY	01/27/2018	SATURDAY	0302	NEWARK AVE	0.7	1 PASSENGER
NORTH BERGEN TWSP	01/28/2018	SUNDAY	1143	CR 505	3.2	1 DRIVER
JERSEY CITY	02/11/2018	SUNDAY	0320	SH 1	55.6	2 PASSENGERS
JERSEY CITY	03/03/2018	SATURDAY	2037	CHRISTOPHER COLUMBUS DR	--	1 PEDESTRIAN
KEARNY TOWN	03/10/2018	SATURDAY	0154	SH 1	52.3	1 PEDESTRIAN
WEST NEW YORK TOWN	03/12/2018	MONDAY	0056	BERGENLINE AVE	--	1 PEDESTRIAN
NORTH BERGEN TWSP	04/17/2018	TUESDAY	1239	CR 501	33.7	1 DRIVER
KEARNY TOWN	05/08/2018	TUESDAY	1635	TURNPIKE	108.8	1 PEDESTRIAN
JERSEY CITY	08/14/2018	TUESDAY	0725	SH 440	25.0	1 PEDESTRIAN
JERSEY CITY	08/31/2018	FRIDAY	2236	CR 501	29.4	1 PEDESTRIAN
BAYONNE CITY	09/01/2018	SATURDAY	0700	AVENUE C	--	1 PEDALCYCLIST
NORTH BERGEN TWSP	09/20/2018	THURSDAY	2133	WEST SIDE AVE	--	1 PASSENGER
NORTH BERGEN TWSP	10/02/2018	TUESDAY	0903	CR 693	2.1	1 PEDESTRIAN
KEARNY TOWN	10/09/2018	TUESDAY	1913	CR 507	1.0	1 PEDESTRIAN
JERSEY CITY	10/19/2018	FRIDAY	0856	GRIFFITH ST	--	1 PEDESTRIAN
BAYONNE CITY	11/07/2018	WEDNESDAY	2151	SH 440	20.5	1 PEDESTRIAN
BAYONNE CITY	11/20/2018	TUESDAY	1332	EAST 30TH ST	--	1 PEDESTRIAN
KEARNY TOWN	12/13/2018	THURSDAY	1805	I-280	15.4	1 DRIVER
JERSEY CITY	12/22/2018	SATURDAY	1830	MONMOUTH ST	--	1 PEDESTRIAN

HUNTERDON COUNTY

Municipality	Date	Day	Time	Road	MP	Persons Killed
GLEN GARDNER BORO	05/25/2018	FRIDAY	0800	SH 31	37.7	1 DRIVER
READINGTON TWSP	10/09/2018	TUESDAY	1131	SH 22	28.6	1 DRIVER
TEWKSBURY TWSP	12/21/2018	FRIDAY	1845	CR 517	3.5	1 PEDESTRIAN

MERCER COUNTY

Municipality	Date	Day	Time	Road	MP	Persons Killed
TRENTON	01/11/2018	THURSDAY	0356	MORRIS AVE	--	1 PEDESTRIAN
TRENTON	01/11/2018	THURSDAY	1730	SOUTHARD ST	0.1	1 PEDESTRIAN
TRENTON	01/11/2018	THURSDAY	2332	SH 29	3.2	1 PEDESTRIAN
EWING TWSP	02/15/2018	THURSDAY	1925	SH 206	44.3	1 PEDESTRIAN
HOPEWELL TWSP	03/26/2018	MONDAY	1254	SH 29	14.5	1 DRIVER, 1 PASSENGER
HAMILTON TWSP	04/11/2018	WEDNESDAY	2042	CR 620	2.0	1 DRIVER
TRENTON	05/06/2018	SUNDAY	2055	SH 129	2.1	1 PEDESTRIAN
HAMILTON TWSP	05/08/2018	TUESDAY	1554	LYNWOOD AVE	--	1 PEDESTRIAN
WEST WINDSOR TWP	05/20/2018	SUNDAY	0800	CR 571	38.2	1 DRIVER
HAMILTON TWSP	06/12/2018	TUESDAY	1608	LOCUST HILL BLVD	--	1 PEDESTRIAN
TRENTON	06/15/2018	FRIDAY	2237	RUSLING ST	--	1 PEDALCYCLIST
WEST WINDSOR TWP	06/29/2018	FRIDAY	2305	SH 1	9.7	1 PEDESTRIAN
HAMILTON TWSP	07/19/2018	THURSDAY	0040	CR 618	1.0	1 PEDESTRIAN
TRENTON	07/28/2018	SATURDAY	2343	SH 29	4.7	1 DRIVER
ROBBINSVILLE TWSP	08/11/2018	SATURDAY	0134	TURNPIKE	60.2	1 DRIVER
LAWRENCE TWSP	08/27/2018	MONDAY	0021	SH 1	6.0	1 DRIVER
EWING TWSP	10/01/2018	MONDAY	2003	I-295	74.4	1 PEDESTRIAN
HAMILTON TWSP	10/11/2018	THURSDAY	0639	CR 524	1.2	1 PEDESTRIAN
TRENTON	10/22/2018	MONDAY	1128	SH 129	1.1	1 PASSENGER
ROBBINSVILLE TWSP	10/24/2018	WEDNESDAY	2021	SH 130	65.5	1 DRIVER
HAMILTON TWSP	10/30/2018	TUESDAY	0511	I-195	3.0	1 DRIVER
EWING TWSP	10/30/2018	TUESDAY	1259	CR 611	0.4	1 DRIVER
EAST WINDSOR TWSP	10/30/2018	TUESDAY	1842	SH 33	16.0	1 PEDALCYCLIST
TRENTON	11/17/2018	SATURDAY	0619	SH 129	1.1	1 PASSENGER
EWING TWSP	12/02/2018	SUNDAY	0207	SH 31	2.6	1 DRIVER
EWING TWSP	12/20/2018	THURSDAY	1807	CR 627	0.2	1 PEDESTRIAN
LAWRENCE TWSP	12/26/2018	WEDNESDAY	2255	I-295	66.6	1 DRIVER
HAMILTON TWSP	12/27/2018	THURSDAY	1715	YOUNGS RD	--	1 DRIVER

MIDDLESEX COUNTY

Municipality	Date	Day	Time	Road	MP	Persons Killed
MONROE TWSP	01/03/2018	WEDNESDAY	0244	TURNPIKE	74.0	1 DRIVER
CRANBURY TWSP	01/06/2018	SATURDAY	0042	TURNPIKE	72.4	2 DRIVERS
PISCATAWAY TWSP	01/22/2018	MONDAY	0332	WEST FOURTH ST	--	1 PASSENGER
SAYREVILLE BORO	01/28/2018	SUNDAY	0333	SH 35	51.3	1 PEDESTRIAN
EDISON TWSP	01/28/2018	SUNDAY	1949	CR 501	5.1	1 PEDESTRIAN
SOUTH AMBOY CITY	01/29/2018	MONDAY	1638	BROADWAY	--	1 PEDESTRIAN

MIDDLESEX COUNTY

Municipality	Date	Day	Time	Road	MP	Persons Killed
HIGHLAND PARK BORO	02/16/2018	FRIDAY	2320	SH 27	16.7	1 PASSENGER
WOODBRIIDGE TWSP	02/18/2018	SUNDAY	2304	PARKWAY	128.7	1 DRIVER
CRANBURY TWSP	02/28/2018	WEDNESDAY	1848	HALF ACRE RD	1.2	1 DRIVER
PLAINSBORO TWSP	03/28/2018	WEDNESDAY	2257	CR 614	1.1	1 DRIVER
WOODBRIIDGE TWSP	03/31/2018	SATURDAY	1649	CR 656	0.2	1 DRIVER
NORTH BRUNSWICK TWS	04/06/2018	FRIDAY	0139	SH 130	80.8	1 DRIVER
WOODBRIIDGE TWSP	04/08/2018	SUNDAY	0939	SH 9	135.5	2 DRIVERS
OLD BRIDGE TWSP	04/13/2018	FRIDAY	1506	SH 9	125.4	1 DRIVER
PISCATAWAY TWSP	04/17/2018	TUESDAY	1654	CR 601	0.4	1 DRIVER
PISCATAWAY TWSP	04/22/2018	SUNDAY	1713	CR 665	0.5	1 DRIVER
SOUTH BRUNSWICK TWS	04/24/2018	TUESDAY	0445	SH 1	20.0	1 PEDESTRIAN
SAYREVILLE BORO	04/25/2018	WEDNESDAY	1423	RARITAN ST	0.3	1 DRIVER
SOUTH BRUNSWICK TWS	04/30/2018	MONDAY	1849	SH 32	0.9	1 DRIVER
SOUTH RIVER BORO	05/03/2018	THURSDAY	1117	PULAWSKI AVE	--	1 PEDESTRIAN
PISCATAWAY TWSP	05/06/2018	SUNDAY	0257	CR 529	2.4	1 PASSENGER
PISCATAWAY TWSP	05/12/2018	SATURDAY	1255	I-287	6.7	1 DRIVER, 1 PASSENGER
WOODBRIIDGE TWSP	05/13/2018	SUNDAY	1402	PARKWAY	132.0	1 PASSENGER
SAYREVILLE BORO	06/10/2018	SUNDAY	0311	SH 9	131.1	1 PEDESTRIAN
WOODBRIIDGE TWSP	06/11/2018	MONDAY	1128	TURNPIKE	93.6	1 DRIVER
WOODBRIIDGE TWSP	06/12/2018	TUESDAY	2130	PARKWAY	131.2	1 PASSENGER
PERTH AMBOY CITY	06/14/2018	THURSDAY	0619	SH 440	4.1	1 DRIVER
SOUTH PLAINFIELD BO	07/04/2018	WEDNESDAY	0453	NEW BRUNSWICK AVE	0.8	1 PASSENGER
WOODBRIIDGE TWSP	07/16/2018	MONDAY	1625	SH 9	134.2	1 DRIVER
SAYREVILLE BORO	07/25/2018	WEDNESDAY	1429	CR 670	1.5	1 PEDESTRIAN
MIDDLESEX BORO	08/09/2018	THURSDAY	0933	SH 28	10.8	1 DRIVER
WOODBRIIDGE TWSP	08/13/2018	MONDAY	0137	SH 1	36.2	1 PEDESTRIAN
EDISON TWSP	09/09/2018	SUNDAY	0733	FEATHERBED LN	0.4	1 DRIVER
MONROE TWSP	09/10/2018	MONDAY	0928	CR 612	4.0	1 PASSENGER
CARTERET BORO	09/13/2018	THURSDAY	1936	INDUSTRIAL RD	0.9	1 PASSENGER
SPOTSWOOD BORO	09/15/2018	SATURDAY	0155	CR 613	5.3	1 DRIVER
EDISON TWSP	09/17/2018	MONDAY	0820	KING GEORGES POST RD	0.6	1 PEDESTRIAN
NEW BRUNSWICK CITY	09/18/2018	TUESDAY	0452	SH 18	41.7	1 PEDESTRIAN
NORTH BRUNSWICK TWS	09/22/2018	SATURDAY	0012	SH 1	24.2	1 DRIVER
NEW BRUNSWICK CITY	09/28/2018	FRIDAY	2124	CR 672	0.7	1 PEDESTRIAN
PISCATAWAY TWSP	10/06/2018	SATURDAY	2117	CR 529	2.6	1 PEDESTRIAN
CARTERET BORO	10/08/2018	MONDAY	0439	BLAIR RD	--	1 DRIVER
WOODBRIIDGE TWSP	10/21/2018	SUNDAY	0010	PARKWAY	129.7	1 PEDESTRIAN
WOODBRIIDGE TWSP	11/09/2018	FRIDAY	1638	CR 514	34.8	1 PEDESTRIAN
EDISON TWSP	11/20/2018	TUESDAY	1526	I-287	3.0	1 DRIVER
WOODBRIIDGE TWSP	11/26/2018	MONDAY	0130	PARKWAY	132.6	1 PASSENGER
EDISON TWSP	12/02/2018	SUNDAY	1040	I-287	0.6	1 DRIVER

MONMOUTH COUNTY

Municipality	Date	Day	Time	Road	MP	Persons Killed
MIDDLETOWN TWSP	01/25/2018	THURSDAY	1658	PARKWAY	109.9	1 DRIVER
MIDDLETOWN TWSP	01/27/2018	SATURDAY	0716	PARKWAY	110.8	1 DRIVER
UPPER FREEHOLD TWSP	02/02/2018	FRIDAY	0743	I-195	13.1	1 DRIVER
OCEAN TWSP	02/03/2018	SATURDAY	0239	SOUTH LINCOLN AVE	--	1 PASSENGER
NEPTUNE CITY BORO	02/16/2018	FRIDAY	1355	SH 33	40.3	1 PEDESTRIAN
LONG BRANCH CITY	04/03/2018	TUESDAY	1333	CR 57	0.8	1 DRIVER
NEPTUNE TWSP	04/19/2018	THURSDAY	1432	SH 18	8.3	1 PASSENGER
TINTON FALLS BORO	04/30/2018	MONDAY	0041	PARKWAY	107.3	1 DRIVER
HOWELL TWSP	05/01/2018	TUESDAY	1811	WHITE ST	--	1 PEDALCYCLIST
HAZLET BORO	05/14/2018	MONDAY	2122	SH 36	21.0	1 PEDESTRIAN
MIDDLETOWN TWSP	05/17/2018	THURSDAY	1156	SH 36	20.0	1 DRIVER
HOLMDEL TWSP	05/22/2018	TUESDAY	1829	CR 7	0.4	1 DRIVER
COLTS NECK TWSP	06/15/2018	FRIDAY	2125	SH 18	19.0	1 DRIVER
MIDDLETOWN TWSP	06/16/2018	SATURDAY	0046	SH 36	13.0	1 DRIVER
FREEHOLD TWSP	07/06/2018	FRIDAY	0854	CR 527	22.0	1 DRIVER
OCEANPORT BORO	07/10/2018	TUESDAY	1817	CR 11	0.0	1 DRIVER
MARLBORO TWSP	07/11/2018	WEDNESDAY	2215	SH 9	109.4	1 PEDESTRIAN
TINTON FALLS BORO	07/14/2018	SATURDAY	1835	CR 547	23.3	1 DRIVER
WALL TWSP	08/01/2018	WEDNESDAY	1351	CR 18	6.5	1 DRIVER
BRIELLE BORO	09/25/2018	TUESDAY	0037	SH 71	0.3	1 PEDESTRIAN
COLTS NECK TWSP	10/06/2018	SATURDAY	1732	SH 18	21.8	1 DRIVER, 1 PASSENGER
NEPTUNE TWSP	10/21/2018	SUNDAY	0002	SH 35	24.5	1 PEDESTRIAN
MARLBORO TWSP	10/28/2018	SUNDAY	1932	TEXAS RD	0.4	1 PEDESTRIAN
HOWELL TWSP	11/08/2018	THURSDAY	0640	SH 33	30.9	1 DRIVER
MANALAPAN TWSP	11/17/2018	SATURDAY	2042	SH 33	22.6	1 PEDESTRIAN
MIDDLETOWN TWSP	12/03/2018	MONDAY	1257	CR 50	2.3	1 DRIVER
FREEHOLD TWSP	12/06/2018	THURSDAY	1741	CR 537	50.8	1 PEDESTRIAN
ASBURY PARK CIT	12/22/2018	SATURDAY	1955	CR 16	6.2	1 PEDESTRIAN

MORRIS COUNTY

Municipality	Date	Day	Time	Road	MP	Persons Killed
MOUNT OLIVE TWSP	01/17/2018	WEDNESDAY	1633	I-80	25.4	1 DRIVER, 1 PASSENGER
BUTLER BORO	02/28/2018	WEDNESDAY	1430	SH 23	15.0	1 DRIVER
PEQUANNOCK TWSP	03/08/2018	THURSDAY	0926	LOCKWOOD AVE	--	1 PEDESTRIAN
MORRIS TWSP	04/20/2018	FRIDAY	1511	CR 650	6.4	1 DRIVER
MOUNT OLIVE TWSP	05/17/2018	THURSDAY	1020	I-80	25.1	2 PASSENGERS
PARSIPPANY-TROY HIL	05/27/2018	SUNDAY	2058	I-80	42.2	1 DRIVER
WASHINGTON TWSP	05/31/2018	THURSDAY	0934	CR 517	12.9	1 DRIVER
MOUNT OLIVE TWSP	06/01/2018	FRIDAY	0200	I-80	25.7	1 DRIVER
MORRISTOWN TOWN	06/18/2018	MONDAY	2001	FORD AVE	--	1 DRIVER
MORRISTOWN TOWN	06/27/2018	WEDNESDAY	2306	MARTIN LUTHER KING AVE	0.3	1 PEDESTRIAN
MORRISTOWN TOWN	07/13/2018	FRIDAY	2354	SH 202	44.9	1 DRIVER
DENVILLE TWSP	07/15/2018	SUNDAY	0129	SH 53	3.4	1 PASSENGER
JEFFERSON TWSP	07/18/2018	WEDNESDAY	1447	SH 15	4.5	1 PEDESTRIAN
MOUNT OLIVE TWSP	07/29/2018	SUNDAY	0301	I-80	26.4	1 PASSENGER
RANDOLPH TWSP	08/27/2018	MONDAY	1725	SH 10	4.0	1 DRIVER
EAST HANOVER TWSP	09/02/2018	SUNDAY	0625	I-280	2.4	1 DRIVER
WHARTON BORO	09/30/2018	SUNDAY	1506	I-80	33.6	1 DRIVER
HARDING TWSP	10/12/2018	FRIDAY	1510	CR 663	2.2	1 PEDALCYCLIST
RANDOLPH TWSP	10/14/2018	SUNDAY	0147	SH 10	3.2	1 PEDESTRIAN
ROCKAWAY TWSP	10/19/2018	FRIDAY	1514	I-80	37.1	1 DRIVER
MOUNT OLIVE TWSP	11/05/2018	MONDAY	1229	SH 46	25.1	1 DRIVER
PARSIPPANY-TROY HIL	11/08/2018	THURSDAY	0416	I-80	46.6	1 DRIVER
CHESTER TWSP	11/08/2018	THURSDAY	1530	SH 206	88.0	2 PASSENGERS
BUTLER BORO	11/10/2018	SATURDAY	2233	SH 23	16.0	1 PEDESTRIAN
PARSIPPANY-TROY HIL	12/26/2018	WEDNESDAY	0900	CR 637	1.8	1 DRIVER

OCEAN COUNTY

Municipality	Date	Day	Time	Road	MP	Persons Killed
LAKEHURST BORO	01/03/2018	WEDNESDAY	2206	SH 70	43.8	1 PEDESTRIAN
LAKEWOOD TWSP	01/14/2018	SUNDAY	2038	SH 70	50.5	1 PEDESTRIAN
TOMS RIVER	01/15/2018	MONDAY	2052	CR 4	1.1	1 DRIVER
LAKEWOOD TWSP	01/18/2018	THURSDAY	2154	SH 88	0.6	1 PEDESTRIAN
BERKELEY TWSP	01/20/2018	SATURDAY	1432	CR 618	7.6	1 PEDALCYCLIST
PINE BEACH BORO	01/27/2018	SATURDAY	0826	SH 9	89.1	1 DRIVER
JACKSON TWSP	02/14/2018	WEDNESDAY	2314	I-195	23.2	1 DRIVER, 1 PASSENGER
LITTLE EGG HARBOR T	03/07/2018	WEDNESDAY	1243	PARKWAY	56.4	1 PASSENGER
TOMS RIVER	03/24/2018	SATURDAY	1501	SH 9	98.3	1 DRIVER
BRICK TWSP	04/16/2018	MONDAY	2014	CR 549	11.9	1 PEDESTRIAN
PLUMSTED TWSP	04/23/2018	MONDAY	1050	CR 539	33.2	1 DRIVER, 1 PASSENGER
LAKEWOOD TWSP	05/27/2018	SUNDAY	2354	YALE DR	--	1 PASSENGER
LAKEWOOD TWSP	06/07/2018	THURSDAY	2049	CR 637	1.9	1 DRIVER, 1 PASSENGER
BRICK TWSP	06/24/2018	SUNDAY	0855	CR 549	6.4	1 DRIVER
TOMS RIVER	06/30/2018	SATURDAY	1455	CR 623	5.1	1 DRIVER
TOMS RIVER	07/02/2018	MONDAY	1212	SH 37	5.8	1 DRIVER, 1 PASSENGER
SOUTH TOMS RIVER BO	07/04/2018	WEDNESDAY	2137	SH 9	90.7	1 PEDESTRIAN
JACKSON TWSP	07/05/2018	THURSDAY	2220	CR 641	4.1	2 DRIVERS
TOMS RIVER	07/21/2018	SATURDAY	2238	CR 22	0.4	1 PASSENGER
STAFFORD TWSP	07/27/2018	FRIDAY	0950	SH 72	25.7	1 PASSENGER
LAKEWOOD TWSP	07/29/2018	SUNDAY	1816	PARKWAY	90.1	1 DRIVER
LACEY TWSP	09/28/2018	FRIDAY	1537	CR 614	3.8	1 DRIVER
LITTLE EGG HARBOR T	10/04/2018	THURSDAY	0526	PARKWAY	57.2	1 DRIVER
LAKEHURST BORO	10/25/2018	THURSDAY	2256	SH 70	44.1	1 PEDESTRIAN
TOMS RIVER	11/13/2018	TUESDAY	2008	YORKTOWNE BLVD	--	1 DRIVER
LAKEWOOD TWSP	11/25/2018	SUNDAY	0718	CR 526	30.9	1 PASSENGER
BERKELEY TWSP	11/29/2018	THURSDAY	1819	SH 9	87.3	1 DRIVER
LACEY TWSP	12/07/2018	FRIDAY	1853	HAINES ST	--	1 PEDESTRIAN
LAKEWOOD TWSP	12/09/2018	SUNDAY	1726	SH 9	102.2	1 PEDESTRIAN
MANCHESTER TWSP	12/11/2018	TUESDAY	0816	CR 547	2.1	1 DRIVER
TOMS RIVER	12/26/2018	WEDNESDAY	0250	PARKWAY	81.5	1 DRIVER, 3 PASSENGERS

PASSAIC COUNTY

Municipality	Date	Day	Time	Road	MP	Persons Killed
WANAQUE BORO	01/28/2018	SUNDAY	1126	CR 511	21.9	1 PEDESTRIAN
WAYNE TWSP	02/26/2018	MONDAY	1224	CR 681	0.7	1 PEDESTRIAN
WAYNE TWSP	02/27/2018	TUESDAY	1901	CR 681	1.6	1 PEDESTRIAN
PATERSON CITY	04/22/2018	SUNDAY	1050	CR 647	0.9	1 DRIVER
LITTLE FALLS TWSP	04/23/2018	MONDAY	1536	SH 46	59.0	1 DRIVER

PASSAIC COUNTY

Municipality	Date	Day	Time	Road	MP	Persons Killed
CLIFTON CITY	05/26/2018	SATURDAY	1635	SH 3	4.9	1 DRIVER
PATERSON CITY	05/31/2018	THURSDAY	0350	SH 20	1.4	1 DRIVER
WAYNE TWSP	06/08/2018	FRIDAY	1727	CR 502	1.0	1 DRIVER
WEST MILFORD TWSP	06/08/2018	FRIDAY	2026	SH 23	24.1	1 DRIVER
WOODLAND PARK BORO	06/24/2018	SUNDAY	0438	I-80	57.1	1 DRIVER
HAWTHORNE BORO	06/30/2018	SATURDAY	2144	CR 665	0.9	1 DRIVER, 1 PASSENGER
PATERSON CITY	07/15/2018	SUNDAY	1943	I-80	58.9	1 PEDESTRIAN
PATERSON CITY	07/19/2018	THURSDAY	1742	BECKWITH AVE	--	1 PEDESTRIAN
CLIFTON CITY	09/21/2018	FRIDAY	1948	CR 624	2.0	1 PEDESTRIAN
CLIFTON CITY	09/23/2018	SUNDAY	0006	SH 3	3.8	1 PEDESTRIAN
PATERSON CITY	10/19/2018	FRIDAY	2137	CR 649	1.0	1 DRIVER
WAYNE TWSP	10/20/2018	SATURDAY	1744	CR 681	1.6	1 DRIVER
CLIFTON CITY	11/21/2018	WEDNESDAY	1610	CR 601	5.1	1 DRIVER
CLIFTON CITY	11/26/2018	MONDAY	1636	CR 611	0.3	1 PEDESTRIAN
HAWTHORNE BORO	12/19/2018	WEDNESDAY	1943	CR 659	2.3	1 PEDESTRIAN

SALEM COUNTY

Municipality	Date	Day	Time	Road	MP	Persons Killed
CARNEYS POINT TWSP	01/04/2018	THURSDAY	0136	I-295	4.0	1 DRIVER
PILESGROVE TWSP	03/25/2018	SUNDAY	1239	JILL RD	--	1 DRIVER
ALLOWAY TWSP	04/10/2018	TUESDAY	1351	CR 611	0.5	1 DRIVER
CARNEYS POINT TWSP	06/18/2018	MONDAY	0024	I-295	3.3	1 DRIVER
ELSINBORO TWSP	07/04/2018	WEDNESDAY	1653	MASON POINT RD	--	1 DRIVER
OLDMANS TWSP	07/15/2018	SUNDAY	0651	CR 644	3.6	1 DRIVER
PENNSVILLE TWSP	10/05/2018	FRIDAY	2047	CR 551	0.7	1 DRIVER, 2 PASSENGERS

SOMERSET COUNTY

Municipality	Date	Day	Time	Road	MP	Persons Killed
FRANKLIN TWSP	01/18/2018	THURSDAY	2211	CR 527	49.4	1 PEDESTRIAN
BERNARDSVILLE BORO	01/23/2018	TUESDAY	1802	SH 202	35.0	1 DRIVER
FRANKLIN TWSP	01/31/2018	WEDNESDAY	1653	VERONICA AVE	--	1 PASSENGER
WATCHUNG BORO	02/04/2018	SUNDAY	1522	I-78	41.8	1 PASSENGER
MONTGOMERY TWSP	02/27/2018	TUESDAY	1850	CR 601	2.2	1 PASSENGER
BERNARDS TWSP	04/17/2018	TUESDAY	0218	SPRING VALLED BLVD	--	1 DRIVER
BERNARDS TWSP	05/11/2018	FRIDAY	0616	I-78	33.0	1 DRIVER
NORTH PLAINFIELD BO	05/15/2018	TUESDAY	0103	CR 531	8.9	1 PEDESTRIAN
HILLSBOROUGH TWSP	05/19/2018	SATURDAY	0544	WILLOW RD	--	1 DRIVER
BRIDGEWATER TWSP	06/06/2018	WEDNESDAY	1344	I-287	18.0	1 PEDESTRIAN
RARITAN BORO	07/07/2018	SATURDAY	1918	ANDERSON ST	--	1 PEDESTRIAN
BRIDGEWATER TWSP	07/09/2018	MONDAY	1520	400 COMMONS WY	--	1 PEDESTRIAN
SOMERVILLE BORO	07/31/2018	TUESDAY	0904	SH 28	3.4	1 PEDESTRIAN
BERNARDS TWSP	08/03/2018	FRIDAY	0250	CR 525	5.3	1 PASSENGER
FRANKLIN TWSP	08/05/2018	SUNDAY	1406	RALPH ST	--	1 DRIVER
FRANKLIN TWSP	08/22/2018	WEDNESDAY	1201	CR 527	49.4	1 PEDESTRIAN
BRIDGEWATER TWSP	08/25/2018	SATURDAY	2343	SH 22	32.8	1 PEDESTRIAN
FRANKLIN TWSP	09/22/2018	SATURDAY	1435	BENNINGTON PKWY	--	1 PEDALCYCLIST
FRANKLIN TWSP	10/04/2018	THURSDAY	1354	CR 527	50.7	1 DRIVER
FRANKLIN TWSP	11/10/2018	SATURDAY	2337	BLACKWELLS MILLS RD	--	1 DRIVER
GREEN BROOK TWSP	11/13/2018	TUESDAY	1310	CR 529	8.7	1 DRIVER
MANVILLE BORO	11/26/2018	MONDAY	1805	CR 533	28.3	1 PEDESTRIAN
BERNARDS TWSP	12/27/2018	THURSDAY	0005	I-78	33.6	1 DRIVER

SUSSEX COUNTY

Municipality	Date	Day	Time	Road	MP	Persons Killed
HAMPTON TWSP	02/21/2018	WEDNESDAY	1708	SH 206	112.9	1 DRIVER
HARDYSTON TWSP	05/03/2018	THURSDAY	1732	SH 94	32.9	1 DRIVER
FREDON TWSP	05/13/2018	SUNDAY	1509	CR 614	1.0	1 DRIVER
MONTAGUE TWSP	05/28/2018	MONDAY	1459	SH 23	49.0	1 DRIVER
ANDOVER TWSP	06/06/2018	WEDNESDAY	2019	STICKLES POND RD	--	1 DRIVER
WANTAGE TWSP	08/07/2018	TUESDAY	1539	SH 23	47.2	1 DRIVER
FREDON TWSP	08/14/2018	TUESDAY	2101	SH 94	17.0	1 DRIVER
ANDOVER BORO	09/10/2018	MONDAY	1441	SH 206	102.7	1 DRIVER
HAMPTON TWSP	11/01/2018	THURSDAY	1827	SH 206	112.9	1 PASSENGER
STANHOPE BORO	11/02/2018	FRIDAY	2048	SH 183	1.8	1 PEDESTRIAN
LAFAYETTE TWSP	11/27/2018	TUESDAY	0959	CR 623	2.2	1 DRIVER
VERNON TWSP	12/12/2018	WEDNESDAY	1912	WEST SHORE DR	--	1 DRIVER

UNION COUNTY

Municipality	Date	Day	Time	Road	MP	Persons Killed
HILLSIDE TWSP	03/27/2018	TUESDAY	1429	PARKWAY	142.5	1 DRIVER
RAHWAY CITY	04/02/2018	MONDAY	1958	SH 27	28.8	1 PEDESTRIAN
RAHWAY CITY	04/26/2018	THURSDAY	1911	WEST LAKE AVE	--	1 PEDESTRIAN
PLAINFIELD CITY	04/29/2018	SUNDAY	0236	WEST 8TH ST	--	1 PEDESTRIAN
ELIZABETH CITY	05/19/2018	SATURDAY	2115	MAGIE AVE	--	1 PEDESTRIAN
PLAINFIELD CITY	06/07/2018	THURSDAY	1930	MADISON AVE	--	1 PEDESTRIAN
ROSELLE PARK BORO	06/12/2018	TUESDAY	1339	SH 28	25.0	1 PEDESTRIAN
LINDEN CITY	06/13/2018	WEDNESDAY	1131	SH 27	30.1	1 DRIVER
PLAINFIELD CITY	06/22/2018	FRIDAY	1554	HILLSIDE AVE	--	1 DRIVER
RAHWAY CITY	06/26/2018	TUESDAY	1335	SH 27	29.1	1 DRIVER
KENILWORTH BORO	06/27/2018	WEDNESDAY	0949	CR 617	7.0	1 PEDALCYCLIST
BERKELEY HEIGHTS TW	07/19/2018	THURSDAY	1446	I-78	43.6	1 DRIVER
LINDEN CITY	08/05/2018	SUNDAY	2345	CR 607	3.4	1 PEDESTRIAN
LINDEN CITY	08/19/2018	SUNDAY	0245	TURNPIKE	97.7	1 DRIVER
ELIZABETH CITY	08/26/2018	SUNDAY	1837	SH 1	43.5	1 DRIVER
ELIZABETH CITY	08/28/2018	TUESDAY	2029	SH 1	44.5	1 PEDESTRIAN
UNION TWSP	09/10/2018	MONDAY	2116	SH 22	53.6	1 PEDESTRIAN
LINDEN CITY	09/29/2018	SATURDAY	2010	CR 514	40.3	1 PEDESTRIAN
PLAINFIELD CITY	10/11/2018	THURSDAY	0204	STELLE AVE	--	1 DRIVER
LINDEN CITY	10/15/2018	MONDAY	0216	SH 1	40.2	1 PASSENGER
LINDEN CITY	10/22/2018	MONDAY	1207	SH 1	40.7	1 PASSENGER
ROSELLE BORO	10/24/2018	WEDNESDAY	1852	SH 27	31.8	1 PEDESTRIAN
NEW PROVIDENCE BORO	11/15/2018	THURSDAY	1753	UNION AVE	--	1 DRIVER
ELIZABETH CITY	11/22/2018	THURSDAY	2145	SH 27	33.7	1 PEDESTRIAN
LINDEN CITY	12/10/2018	MONDAY	1713	CR 514	40.7	1 PEDESTRIAN
ROSELLE BORO	12/21/2018	FRIDAY	1708	SH 27	32.2	1 PEDESTRIAN
HILLSIDE TWSP	12/22/2018	SATURDAY	0407	SH 22	57.7	1 DRIVER

WARREN COUNTY

Municipality	Date	Day	Time	Road	MP	Persons Killed
HARDWICK TWSP	03/28/2018	WEDNESDAY	2334	I-80	0.6	1 DRIVER
PHILLIPSBURG TO	06/08/2018	FRIDAY	0833	CR 646	0.2	1 DRIVER
GREENWICH TWSP	06/29/2018	FRIDAY	0557	SH 57	3.3	1 DRIVER
WASHINGTON TWSP	08/03/2018	FRIDAY	0156	CR 645	0.7	1 DRIVER
KNOWLTON TWSP	08/06/2018	MONDAY	2001	I-80	6.9	1 DRIVER
ALPHA BORO	08/25/2018	SATURDAY	0247	I-78	1.3	1 DRIVER
BLAIRSTOWN TWSP	09/22/2018	SATURDAY	1700	SH 94	5.5	1 PASSENGER

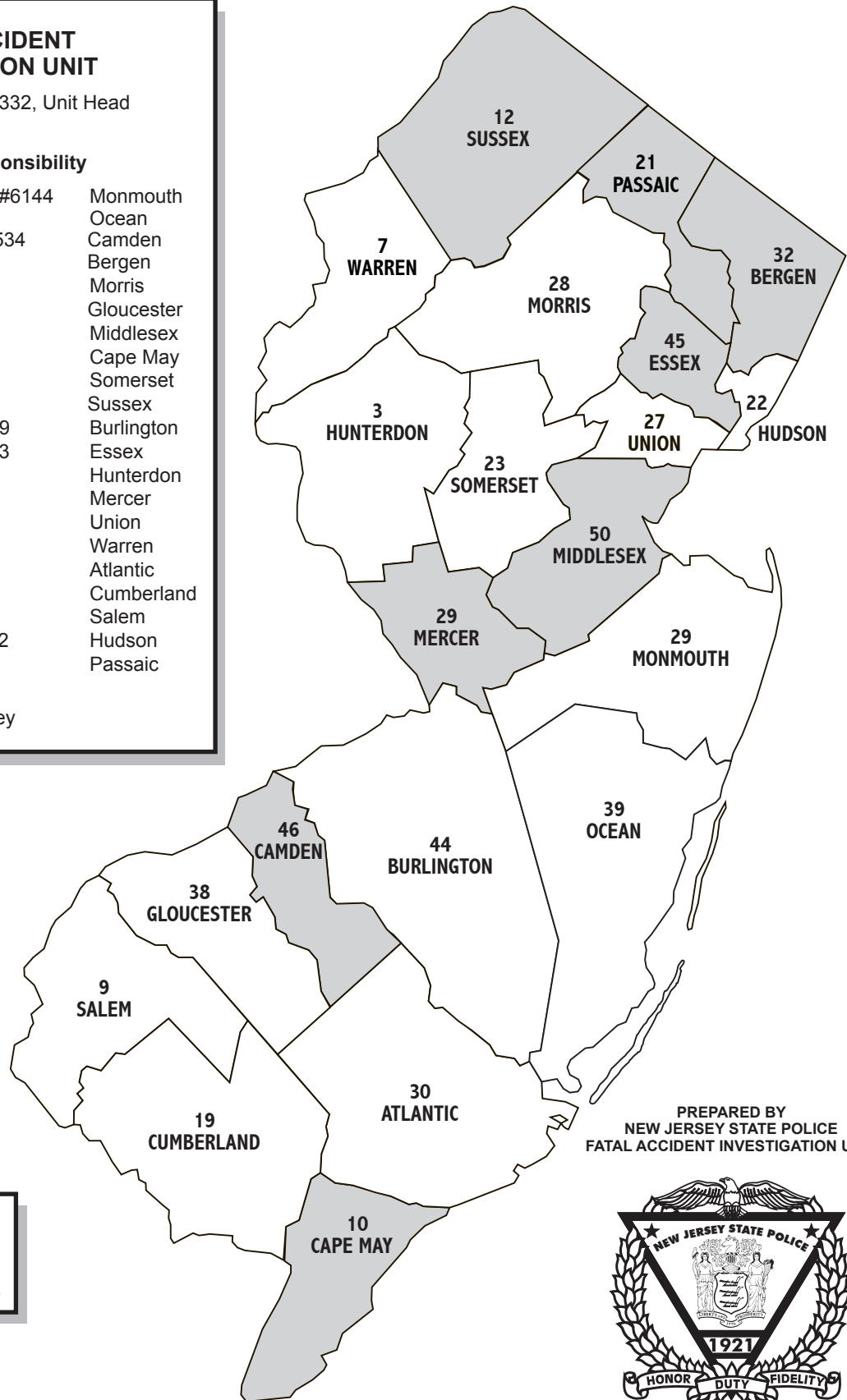
FATALITIES BY COUNTY FOR 2018

FATAL ACCIDENT INVESTIGATION UNIT

Lt. Robert Babitz #5332, Unit Head

Areas of Responsibility

DSG Gerrit Nieuwenhuizen #6144	Monmouth
DSG David Guinan #6266	Ocean
DSG Michael Townsend #6534	Camden
DSG Daniel Wojcik #6657	Bergen
	Morris
Det.I Paul Applegate #6774	Gloucester
Det.I Mark Suhocki #6928	Middlesex
Det.I Matthew Presti #7001	Cape May
Det.I Richard Hampp #7116	Somerset
	Sussex
Det.I Charles Mawson #7229	Burlington
Det.I Anthony Valvano #7263	Essex
Tpr.II Brian Sadej #7336	Hunterdon
	Mercer
	Union
	Warren
Det.II Jennifer Hall #7315	Atlantic
Tpr. Franklin Bacon #7359	Cumberland
	Salem
Det. Daniel Rodriguez #7682	Hudson
	Passaic
FARS Analyst Lisa Reil	
FARS Analyst Lori McTamney	



PREPARED BY
NEW JERSEY STATE POLICE
FATAL ACCIDENT INVESTIGATION UNIT



LEGEND

Shaded Areas
Denote Increase from 2017.